

**ZONING REGULATIONS
of the
CITY OF PARSONS, KANSAS**

**Official Copy as Incorporated
By Ordinance No. 5957**

**Model Code
prepared by the**

PARSONS CITY PLANNING COMMISSION

Technical Assistance by

**Foster & Associates
Planning Consultants
Wichita, Kansas**

Edition of 2001

**Effective Date
June 2002**

**© Foster & Associates, Planning Consultants, 2001.
All rights reserved.**

These Zoning Regulations are a proprietary product of Foster & Associates, Planning Consultants, produced under contract solely for the use of the client named herein and any reproduction in any form or by any means, mechanical or electronic, by another party is prohibited without prior agreement and written permission from the consultant.

TABLE OF CONTENTS

| Section | | Page |
|---------|---|------|
| | ARTICLE 1. TITLE, PURPOSE, AUTHORITY AND JURISDICTION | 1 |
| 100 | Title..... | 1 |
| 101 | Purpose..... | 1 |
| 102 | Authority..... | 1 |
| 103 | Zoning Jurisdiction..... | 2 |
| | ARTICLE 2. INTERPRETATION, CONSTRUCTION AND DEFINITIONS | 3 |
| 100 | Rules of Interpretation..... | 3 |
| | A. Minimum Requirements..... | 3 |
| | B. Overlapping or Contradictory Regulations..... | 3 |
| | C. Private Agreements..... | 3 |
| | D. Unlawful Uses..... | 3 |
| | E. Not a Licensing Regulation..... | 3 |
| | F. Effect on Existing Permits..... | 3 |
| | G. Vesting of Development Rights..... | 4 |
| 101 | Rules of Construction..... | 4 |
| 102 | Definitions..... | 5 |
| | ARTICLE 3. GENERAL PROVISIONS | 21 |
| 100 | Activities Governed by These Regulations..... | 21 |
| | A. New Structures..... | 21 |
| | B. New Uses of Old Structures..... | 21 |
| | C. Structural Alterations..... | 21 |
| | D. Uses of Open Land..... | 21 |
| | E. Exemptions..... | 21 |
| 101 | Districts, Zoning Maps and Boundaries..... | 22 |
| | A. Establishment of Districts..... | 22 |
| | B. Zoning Maps..... | 22 |
| | C. Boundaries..... | 22 |
| | D. Zoning of Rights-of-Way..... | 22 |
| 102 | General Requirements for All Zoning Districts..... | 23 |
| | A. Permitted Uses..... | 23 |
| | B. Special Uses..... | 23 |
| | C. Conditional Uses..... | 23 |
| | D. Lot Sizes..... | 23 |
| | E. Bulk Regulations..... | 23 |
| | F. Use Limitations..... | 24 |
| | G. Off-Street Parking and Loading..... | 24 |
| | H. Accessory Structures or Uses..... | 24 |
| | I. Temporary Structures or Uses..... | 24 |
| | J. Home Occupations..... | 24 |

| | | |
|-----|--|----|
| | K. Signs..... | 24 |
| 103 | Miscellaneous Requirements..... | 24 |
| | A. Number of Structures and Uses on a Zoning Lot..... | 24 |
| | B. Platted Building Setback Lines..... | 25 |
| | C. Average Setback in Existing Residential Districts..... | 25 |
| | D. Yard Requirements for Open Land..... | 25 |
| | E. Restrictions on Allocation and Disposition of Required Yards or Open Space..... | 25 |
| | F. Permitted Obstructions in Required Yards..... | 25 |
| | G. Lot Size Requirements and Bulk Regulations from Utility Facilities... | 26 |
| | H. Access to Business and Industrial Districts..... | 27 |
| | I. Annexed Land..... | 27 |
| | J. Sewer and Water Facilities..... | 27 |
| | K. Dedication of Rights-of-Way and Easements..... | 27 |
| | L. Flood Plain Requirements..... | 27 |
| | M. Moving Structures..... | 27 |
| | N. Status of Moving Manufactured/Mobile Homes..... | 27 |
| | O. Vision Triangle..... | 28 |
| 104 | Screening and Landscaping..... | 28 |
| | ARTICLE 4. ZONING DISTRICTS..... | 32 |
| 100 | Permitted Uses in All Districts..... | 32 |
| 101 | A-1 Agricultural District..... | 32 |
| 102 | RS-1 Single-Family Suburban Residential District..... | 35 |
| 103 | R Single-Family Residential District..... | 37 |
| 104 | R-1 Single-Family Residential District..... | 38 |
| 105 | R-2 Two-Family Residential District..... | 39 |
| 106 | R-3 Multiple-Family Residential District | 40 |
| 107 | MH-1 Manufactured Home Subdivision District..... | 41 |
| 108 | MH-2 Manufactured/Mobile Home Park District..... | 42 |
| 109 | OP-1 Controlled Office and Professional District..... | 45 |
| 110 | C-1 Neighborhood Business District..... | 46 |
| 111 | C-2 Central Business District..... | 48 |
| 112 | C-3 Service Commercial District..... | 50 |
| 113 | C-4 Heavy Commercial District..... | 52 |
| 114 | I-1 Light Industrial District..... | 54 |
| 115 | I-2 Heavy Industrial District..... | 57 |
| | ARTICLE 5. OFF-STREET PARKING AND LOADING..... | 62 |
| 100 | Off-Street Parking..... | 62 |
| | A. General Provisions..... | 62 |
| 101 | Required Parking Spaces..... | 64 |
| | A. Dwelling and Lodging Uses..... | 64 |
| | B. Business and Industrial Uses..... | 64 |
| | C. Other Uses..... | 65 |
| 102 | Conditional Use for Parking..... | 66 |

| | | |
|-----|---|----|
| 103 | Off-Street Loading and Unloading..... | 67 |
| | ARTICLE 6. ACCESSORY USES, TEMPORARY USES AND HOME OCCUPATIONS | 68 |
| 100 | Accessory Uses Authorization..... | 68 |
| | A. Definitions..... | 68 |
| | B. Permitted Accessory Uses..... | 68 |
| | C. Bulk Regulations..... | 69 |
| | D. Use Limitations..... | 70 |
| 101 | Temporary Uses Permitted..... | 70 |
| 102 | Home Occupations Authorization..... | 71 |
| | A. Definition..... | 72 |
| | B. Use Limitations..... | 72 |
| | C. Home Occupations Permitted..... | 72 |
| | D. Home Occupations Prohibited..... | 73 |
| | E. Home Occupation Authorization by Conditional Use..... | 74 |
| | ARTICLE 7. SIGNS* (due to numbering errors in the original document, this Table of Contents has been updated) | 75 |
| 100 | Intent..... | 75 |
| 101 | Sign Permits..... | 75 |
| 102 | Classification of Signs..... | 75 |
| | A. Functional Types..... | 75 |
| | B. Structural Types..... | 76 |
| 103 | General Standards..... | 79 |
| | A. Gross Surface Area of Sign..... | 79 |
| | B. Corner and Through Lots..... | 79 |
| | C. Height of Sign..... | 79 |
| | D. Building and Electrical Codes Applicable..... | 79 |
| | E. Illuminated Signs..... | 79 |
| | F. Flashing or Moving Signs..... | 79 |
| | G. Metal and Nonmetal Signs..... | 79 |
| | H. Access Way or Window..... | 80 |
| | I. Signs on Trees or Utility Poles..... | 80 |
| | J. Traffic Safety..... | 80 |
| | K. Location..... | 80 |
| | L. Portable Signs..... | 80 |
| | M. Damaged or Unsafe Signs..... | 82 |
| 104 | Maintenance & Removal..... | 83 |
| 105 | Exemptions..... | 84 |
| 106 | District Regulations..... | 85 |
| | ARTICLE 8. NONCONFORMING LOTS, STRUCTURES AND USES | 91 |
| 100 | Purpose..... | 91 |

| | | |
|-----|---|-----|
| 101 | Nonconforming Lots of Record..... | 91 |
| | A. In Any Residential District..... | 91 |
| | B. In Districts Other than Residential Districts..... | 92 |
| 102 | Nonconforming Structures..... | 92 |
| | A. Authority to Continue..... | 92 |
| | B. Enlargement, Repair or Alterations..... | 92 |
| | C. Damage..... | 92 |
| | D. Moving..... | 93 |
| 103 | Nonconforming Uses..... | 93 |
| | E. Authority to Continue..... | 93 |
| | F. Ordinary Repair and Maintenance..... | 93 |
| | G. Structural Alteration..... | 93 |
| | H. Extension..... | 93 |
| | I. Enlargement..... | 94 |
| | J. Damage..... | 94 |
| | K. Moving..... | 94 |
| | L. Change in Use..... | 94 |
| | M. Abandonment..... | 94 |
| | N. Nonconforming Accessory Uses..... | 94 |
| 104 | Nonconforming Residential Structures..... | 95 |
| 105 | Nonconforming Nonresidential Structures and Uses..... | 95 |
| 106 | Status of Existing Special and Conditional Uses..... | 96 |
| | ARTICLE 9. ADMINISTRATION AND ENFORCEMENT | 96 |
| 100 | Office of the Zoning Administrator..... | 96 |
| | A. Duties of the Zoning Administrator..... | 96 |
| | B. Duties of the Clerk..... | 96 |
| 101 | Zoning Permits and Occupancy Certificates..... | 97 |
| | A. Zoning Permits..... | 97 |
| | B. Occupancy Certificates..... | 98 |
| | C. Agricultural Compliance Certificate..... | 99 |
| 102 | Enforcement and Liability..... | 99 |
| 103 | Violations..... | 100 |
| 104 | Fees..... | 100 |
| 105 | Reports..... | 100 |
| | ARTICLE 10. BOARD OF ZONING APPEALS | 102 |
| 100 | Authorization..... | 102 |
| 101 | General Procedures..... | 102 |
| 102 | Jurisdiction..... | 102 |
| 103 | Notice of Hearing..... | 102 |
| 104 | Conduct of Hearing..... | 103 |

| | | |
|-----|---|---------|
| 105 | Finality and Judicial Review of Decisions..... | 103 |
| 106 | Appeals..... | 103 |
| 107 | Variances..... | 104 |
| 108 | Conditional Uses..... | 106 |
| | ARTICLE 11. AMENDMENTS | 109 |
| 100 | General Provisions for Amendments..... | 109 |
| | A. Proposal..... | 109 |
| | B. Application..... | 109 |
| | C. Public Hearing..... | 109 |
| | D. Notice of Hearing..... | 110 |
| | E. Conduct of Hearing..... | 111 |
| | F. Report by Planning Commission..... | 112 |
| | G. Amendments to Text..... | 112 |
| | H. Amendments to Change Zoning Districts..... | 112 |
| 101 | Special Uses..... | 113 |
| 102 | Project Review..... | 114 |
| 103 | Filing of Protest..... | 114 |
| 104 | Adoption of Amendments by the Governing Body..... | 115 |
| 105 | Annual Review..... | 115 |
| 106 | Judicial Review..... | 115 |
| | ARTICLE 12. SEVERABILITY AND EFFECTIVE DATE | 116 |
| 100 | Severability..... | 116 |
| 101 | Effective Date..... | 116 |
| | APPENDIX | 117 |
| | Table of Comparability for Zoning Districts..... | 117 |
| | Ordinance Incorporating and Adopting Zoning Regulations..... | X |
| | Selected Index by Subject and Section..... | 118 |
| | Chapter 10 of the City Code Pertaining to Flood Hazard Areas..... | X |

ZONING REGULATIONS
Of the
CITY OF PARSONS, KANSAS

ARTICLE 1. TITLE, PURPOSE, AUTHORITY AND JURISDICTION

100 Title. These regulations, including the zoning district maps made a part hereof, shall be known and may be cited as the “Zoning Regulations of the City of Parsons, Kansas,” and shall hereinafter be referred to as “these regulations”.

101 Purpose. These regulations are intended to serve the following purposes:

- A. To promote the public health, safety, morals, comfort, and general welfare;
- B. To establish a variety of zoning district classifications according to the use of land and buildings with varying intensities of uses and standards whose interrelationships of boundary zones form a compatible pattern of land uses and buffer areas which enhance the value of each zone;
- C. To regulate and restrict the location, use and appearance of buildings, structures, and land within each district and to zone for residential, commercial, industrial and other purposes including floodplains;
- D. To regulate and restrict the height, number of stories and size of buildings and structures including their distance from any lot line or street right-of-way; the percentage of each lot that may be occupied by buildings and other structures; and size of yards, courts and other open spaces;
- E. To protect property and historical values and conserve agricultural land, energy and natural resources;
- F. To provide for adequate light and air and acceptable noise levels;
- G. To avoid the undue concentration of population and vehicular traffic and to prevent overcrowding the use of land and public facilities;
- H. To facilitate the adequate provision of transportation, water supply, sewage disposal, schools, parks and other public improvements;
- I. To provide adequate public notice on proposed changes in these regulations and zoning maps and an opportunity to be heard on such zoning matters;
- J. To establish and provide procedures for the Board of Zoning Appeals to consider appeals, variances and conditional uses as exceptions; and
- K. To implement the goals, policies, and proposals of the comprehensive plan for the zoning jurisdiction.

102 Authority. These regulations are adopted under authority established by K.S.A., 12-741 et seq., as amended, 12-715b, 12-736, 12-742, 12-753 to 12-761 inclusive, 12-763, 12-764, 12-766, 12-3009 to 12-3012 inclusive, 12-3301 and 12-3302.

103 Zoning Jurisdiction. These regulations shall apply to all buildings, structures and land within the corporate limits of the City of Parsons, Kansas, as presently exist or are hereafter established by annexation and within the following land description which is located outside of the City; provided, however, that such land is not otherwise zoned by Labette County, is within three miles of the city limits and is not more than one-half the distance to another city:

That land in Labette, Liberty, North and Walton townships of Labette County, Kansas, excluding the City of Parsons which contains the following area:

Township 31 South, Range 19 East

Sections 1, 2, 3, 9, 10, 11, 12, 13, 14, 15, 16, 21, 22, 23, 24, 25, 26, 27, 28, 33, 34, 35 and 36; Section 4 less NW 1/4; E 1/2 of Section 8; E 1/2 of Section 17; E 1/2 of Section 20; and E 1/2 of Section 29.

Township 32 South, Range 19 East

Sections 1, 2 and 3; NE 1/4 of Section 4; NE 1/4 of Section 10; N 1/2 of Section 11 and N 1/2 of Section 12.

Township 31 South, Range 20 East

Sections 4, 5, 6, 7, 8, 9, 10, 14, 15, 16, 17, 18, 19, 20, 21, 22, 23, 27, 28, 29, 30, 31, 32 and 33; Section 3 less NE 1/4; Section 11 less NE 1/4; W 1/2 of Section 26; and Section 34 less SE 1/4.

Township 32 South, Range 20 East

Sections 5 and 6; N 1/2 of Section 4; N 1/2 of Section 7 and NW 1/4 of Section 8.

Although an island annexation to the City of Parsons, the Tri-City Airport is not included in the Planning Area nor depicted on the Official Zoning Maps because of its distance west of the city limits. By the inclusion of the following legal description for the Airport in this section, it is herewith zoned as the I-2 Heavy Industrial District:

West 60 acres of the South Half of the Southeast Quarter, Section 14, Township 31 South, Range 17 East, Labette County, Kansas, and Section 23, Township 31 South, Range 17 East, and Northeast Quarter, Section 26, except East 61 acres thereof, Labette County, Kansas. Commonly known as Tri-City Airport.

All land described above except for the Tri-City Airport is included in the Planning Area for the Comprehensive Development Plan which has been adopted by the Planning Commission and approved by the Governing Body.

ARTICLE 2. INTERPRETATION, CONSTRUCTION AND DEFINITIONS

100 Rules of Interpretation.

- A. Minimum Requirements. In their interpretation and application, the provisions of these regulations shall be held to be the minimum requirements for the promotion of the public health, safety, morals, comfort and general welfare.
- B. Overlapping or Contradictory Regulations. Where the conditions imposed by the provisions of these regulations upon the use of land or structures are either more restrictive or less restrictive than comparable conditions imposed by any other provision of any other applicable law, ordinance, resolution, rule or regulation of any kind, the regulations which are more restrictive and impose higher standards or requirements shall govern.
- C. Private Agreements. The provisions of these regulations are not intended to abrogate any lawful and valid easement, deed restriction, covenant or other private agreement of legal relationship; provided, that where the requirements of these regulations are more restrictive or impose higher standards or regulations than such private agreements, the requirements of these regulations shall govern. The City does not have a responsibility to enforce such private agreements.
- D. Unlawful Uses. No use of land or structure which was not lawfully existing at the time of the adoption of these regulations shall become or be made lawful solely by reason of the adoption of these regulations; and to the extent that, and in any respect that, said unlawful use or structure is in conflict with the requirements of these regulations, said use or structure remains unlawful hereunder.
- E. Not a Licensing Regulation. Nothing contained in these regulations shall be deemed to be a consent, license or permit to use any property or to locate, construct or maintain any structure or facility or to carry on any trade, industry, occupation or activity.
- F. Effect on Existing Permits. For all purposes except single-family residential developments platted and recorded after January 1, 1992, nothing in these regulations shall be deemed to require any change in plans, construction or designated use of any land or structure in the event that: (See Section 2-1006 for Vesting of Development Rights.)
 - 1. A zoning permit for such use of land or structure was lawfully issued prior to the effective date of these regulations or the effective date of any amendment thereof; and
 - 2. Such permit had not by its own terms expired prior to such effective date; and
 - 3. Such permit was issued on the basis of an application showing complete plans for proposed construction and/or use; and
 - 4. There has been a substantial change of position, substantial expenditure, substantial work performed or incurrence of substantial obligations by the permit holder in reliance on such permit other than purchase of land or preparation of design plans; and
 - 5. Such issuance of a permit and change of position, expenditures, work or incurrence of obligations were made prior to the effective date of an amendment of these regulations which amendments would have made illegal the issuance of such permit; and

6. Construction pursuant to such permit is completed prior to the expiration of such permit; and
 7. When the use of land or a structure is completed under a permit to which this Section 2-100F applies, an occupancy certificate shall be issued in accordance with the zoning regulations in effect at the time the zoning permit was issued.
- G. Vesting of Development Rights. For the purpose of single-family residential developments according to K.S.A. 12-764, as amended, development rights in such land use shall vest upon recording of a final plat of such land after January 1, 1992. If construction of a principle structure is not commenced on such land within five years of recording a final plat, the development rights in such land shall expire and, thus, all revisions to zoning or subdivision regulations becoming effective during the period vested shall thereafter apply to such platted land.

101 Rules of Construction.

- A. In the construction of these regulations, the provisions and rules of this Section shall be preserved and applied, except when the context clearly requires otherwise:
1. The singular number includes the plural and the plural the singular.
 2. The present tense includes the past and future tenses and the future the present.
 3. The word "shall" is mandatory while the word "may" is permissive.
 4. The phrase "used for" shall include the phrases "arranged for", "designed for," "intended for," "maintained for," and "occupied for."
 5. The word "person" includes an individual, firm, corporation, association, partnership, trust, governmental body and agency, and all other legal entities.
 6. The word "City" means the City of Parsons, Kansas.
 7. The words "Governing Body" mean the Mayor and Commission members of the City of Parsons, Kansas which together constitute the governing body.
 8. The word "Clerk" means the City Clerk of the City of Parsons, Kansas.
 9. The words "Planning Commission" mean the Parsons City Planning Commission.
 10. The words "Comprehensive Plan" mean the adopted and approved Comprehensive Development Plan for the City of Parsons, Kansas and surrounding Planning Area, which includes, among other elements, a plan for land use.
 11. The word "Board" means the Parsons Board of Zoning Appeals.
 12. The words "zoning jurisdiction" mean the area as defined in Section 1-103 for which the jurisdiction of these regulations is applicable for zoning purposes.
 13. Unless otherwise specified, all distances shall be measured horizontally.
- B. Any word or phrase which is defined in this Article or elsewhere in these regulations shall have the meaning as so defined whenever used in these regulations, unless such definition is expressly limited in its meaning or scope.

C. Words or terms not herein defined shall have their ordinary meaning in relation to the context as defined in a dictionary.

102 Definitions. The following definitions shall be used in the interpretation and construction of these regulations:

ACCESSORY USE OR STRUCTURE: As defined in Article 6.

ADULT CARE CENTER: A facility in which care and activities are provided on an hourly or daily basis for adults of all ages. The latter arrangement is not construed to be a “nursing home”. It may also be referred to as an “adult day care” facility. Such centers are licensed under regulations established and administered by the Kansas Department of Health and Environment. (See Section 6-102C1 for adult care center limitations as home occupation.)

ADULT CARE HOME: A residential facility operated as a home occupation for not more than six adults wherein care and activities are provided on an hourly or daily basis or limited nursing care is provided on a 24-hour basis. Such homes may also be referred to as “home plus” and are licensed under regulations established and administered by the Kansas Department of Health and Environment. Standards for such definitions may be periodically amended by changes in state regulations.

AGRICULTURE: (Inside the City) The use of land for growing crops in the open, horticulture, nurseries, truck farms and accessory uses, including structures not in a designated floodplain, for carrying out agricultural operations; provided, however, such agricultural use shall not include the following uses: (See Section 3-100E4 for Exemptions.)

- a. The maintenance and operation of commercial greenhouses or hydroponic farms, except in zoning districts where permitted.
- b. Retail sales as an accessory use, unless the same are otherwise permitted by these regulations.
- c. The feeding of garbage to animals.
- d. The feeding, grazing or sheltering of domestic animals or fowl, e.g., horses, cows, swine, goats, chickens, pigeons, rabbits or fur bearing animals, but not including cats and dogs and other pets; unless such animals or fowl are otherwise permitted by City laws or regulations.
- e. The operation or maintenance of a stockyard or feedlot.

Farmhouses are considered to be single-family dwellings.

AGRICULTURE: (Outside the City) The use of a tract of land in excess of three acres under one ownership where the principle activity is to produce income from the growing of crops, horticulture, nurseries, truck farms or the raising of fish, poultry and cattle or other livestock, but not including feedlots. Such definition includes the structures which are not in a designated flood plain that are necessary for carrying on farming operations including greenhouses and, as an accessory use, the dwelling of the owner or operator of the premises including modular and manufactured/- mobile homes used as the principal farm dwelling. Application may be made to the Board of Zoning Appeals for a conditional use for locating a manufactured/mobile home with such an existing dwelling for additional assistance on the farm or ranch. The retail sale of items on the property produced as part of the farming operation is permitted. Such definition shall not include lands used for recreational purposes or rural home sites whose primary purpose is for

residential use and not the production of income from a farming operation. Privately owned natural wildlife habitats and reserves are also considered an agricultural use.

So long as such land, related structures and accessory dwelling(s) are used for such bona fide agricultural purposes, these regulations do not require a zoning permit or an occupancy certificate, nor do they establish any other rule or regulation contrary to the provisions of K.S.A. 12-715b. To assist the Zoning Administrator in determining if a proposed building, structure or use meets the definition of agriculture, any applicant seeking agricultural exempt status may be asked to complete a certificate of compliance. Any person aggrieved by a decision of the Zoning Administrator in interpreting the definition of agriculture may appeal to the Board of Zoning Appeals for a determination. Surrounding nonagricultural landowners should be aware that Kansas is a "right-to-farm" state under K.S.A. 2-3201, et seq. which limits nuisance suits and injunctions if an agricultural activity is being conducted in conformity with federal, state and local laws. (See definition for FEEDLOT, Section 3-100E4 for Exemptions to agricultural purposes and Section 3-103N5 for accessory dwelling(s) to agricultural land as a conditional use.)

AIRCRAFT: Any contrivance now known or hereafter invented for use in or designed for navigation of or flight in the air.

AIRPORT: (Including Landing Strip, Heliport or Helistop.) Any premises which are used, or intended for use, for the landing and take-off of aircraft; and any appurtenant areas which are used, or intended for use, for airport buildings or other airport structures or rights-of-way, together with all airport buildings and structures located thereon.

ALLEY: A minor public right-of-way along the side of or in the rear of lots intended to provide a secondary means of access to abutting lots and to and from streets.

ALTERATION: See STRUCTURAL ALTERATION.

AMUSEMENT CENTER: An indoor commercial establishment which contains amusement devices for public use as the principal activity of the business operating the center, but, in any event, places which operate 10 or more of the devices. Amusement devices shall include computer video games, pinball machines, pool or billiard and other table games. Such definition is not intended to include recreational uses such as bowling, skating rinks or miniature golf, but may include indoor ranges for archery and shooting firearms.

ANIMAL HOSPITAL OR CLINIC: An establishment where animals are admitted principally for examination, treatment, board or care, by a Doctor of Veterinary Medicine. This does not include open kennels or runs, unless specifically permitted by the district regulations.

APARTMENT: See DWELLING, MULTIPLE-FAMILY.

APPEAL: See Section 10-106 for description.

ASSISTED LIVING FACILITY: Dwelling units used by older persons, persons with disabilities or other persons needing or desiring assistance with day-to-day living matters, but not including nursing homes, hospitals or convalescent care facilities. Typical uses include retirement communities in which housekeeping services, common dining facilities and recreational and social activities are offered to residents.

AUTOMOBILE SALES FACILITY: The sale of new and used automobiles and other motor vehicles in operating condition; the storage of automobiles and other motor vehicles in operating condition; but not including storage of trucks of more than five tons in weight or buses.

AUTOMOBILE SERVICE STATION: A structure and surrounding land used for the storage and sale

of petroleum fuel, including self-service, primarily to passenger vehicles and for accessory uses such as the sale of lubricants, accessories or supplies, the incidental washing of motor vehicles and the performing of minor repairs, but not including tire recapping, body repairs or major overhaul. Such use does not include open sales lots for new or used vehicles nor provide for rental vehicles or equipment, unless specifically permitted by the district regulations.

AWNING: A roof-like cover that is temporary in nature which projects from the wall of a building and which may overhang a public sidewalk area

BASEMENT: That portion of a building located wholly or partially underground but having more than one-half of its clear floor-to-ceiling height below the average grade of the adjoining ground.

BED AND BREAKFAST HOME OR INN: A dwelling where for compensation one or more rooms are available for lodging and breakfast served to lodgers only. When conducted as a home occupation, such facilities are designated as "homes." When designated as an "inn," such facilities may be operated as a home occupation or as a business enterprise. When specifically permitted, tea rooms for a limited number of customers may be operated in conjunction with bed and breakfast inns.

BLOCK: A tract of land bounded by streets or by a combination of streets, public parks, cemeteries, railroad rights-of-way, waterways, city limits or other property lines.

BOARDING OR ROOMING HOUSE: A building other than a hotel where, for compensation and by prearrangement for definite periods, lodging only or with meals are provided for three or more boarders and/or roomers exclusive of the occupant's family. Individual cooking facilities are not provided. (See FAMILY.)

BUILDING: Any covered structure having a roof supported by columns or walls for the shelter, support or enclosure of persons, animals, horticultural products or chattels. Interconnected buildings shall be considered as one building.

BULK REGULATIONS: Regulations controlling the size of structures and the relationships of structures and uses to each other and to open areas and lot lines. Bulk regulations include regulations controlling: (1) maximum height, (2) maximum lot coverage, and (3) minimum size of yards and setbacks. (See Section 3-103G for utility and communication facilities exemption.)

BUSINESS AND PROFESSIONAL OFFICE: The office of an architect, attorney, dentist, doctor, engineer, landscape architect, real estate or insurance

CAMPGROUND: Any parcel of ground which provides space for temporary or transient living purposes and is used or intended to be used for the parking of one or more recreational vehicles used for such purposes, including the use of camping spaces for tents. No camper shall occupy a campground for a period exceeding 30 consecutive days. The term campground does not include sales lots on which unoccupied recreational vehicles, whether new or used, are parked for the purpose of storage, inspection or sale. (See RECREATIONAL VEHICLE, (RV).)

CANOPY: Any structure, movable or stationary, open on three sides without supporting posts, which is attached to and projects from a wall of a building for the purpose of sheltering a drive-up facility, platform, stoop, entranceway or sidewalk from the elements including a motor vehicle; or an independent roof-like structure supported by posts with no sidewalls for the purpose of sheltering a gasoline service area or drive-in facility. In any event, the sheltering of motor vehicles is for temporary parking and unloading only and not a permanent parking space. (See Section 3-103F.1 for Permitted Obstructions.)

CAPACITY IN PERSONS: The maximum number of persons that can avail themselves of the services

or goods of an establishment, at any one time, with reasonable comfort.

CARPORT: A structure for shelter and permanent parking space for motor vehicles attached to a building or independent thereof which is enclosed on at least one side and has supporting posts. Such carports are not permitted obstructions under Section 3-103F.1.

CAR WASH: An establishment having facilities designed or used exclusively for washing or cleaning motor vehicles.

CHILD CARE FACILITIES: Definitions for facilities which provide care for children are established by state law and promulgated by regulations of the Kansas Department of Health and Environment. Standards for such definitions may be periodically amended by changes to state regulations and are automatically incorporated herein. The following facilities are licensed or registered by the department:

1. Group Boarding Home: A non-secure facility providing 24-hour residential care for not less than five nor more than 10 persons unrelated to the caregivers. Emergency shelter and maternity care may be provided.
2. Child Care Center: A facility in which care and educational activities for 13 or more children two weeks to 16 years of age are provided for more than three, but less than 24 hours per day, including before and after school care for school age children.
3. Preschool: A facility such as a "nursery school" providing learning experiences for children of less than kindergarten age, but who are 30 months or older, where sessions do not exceed three hours per day.
4. Day Care Home: A home or facility in which care is provided for a maximum of 10 children under 16 years of age.
5. Group Day Care Home: Similar to day care homes except that care is provided to a maximum of 12 children under 16 years of age.
6. Family Day Care Home: A home in which care is provided for less than 24 hours per day for a maximum of six children who are less than 16 years of age, but of whom not more than three children are less than 18 months.

(See Section 6-100B11 for child care facilities for employees and Sections 6-102C and D for home occupations permitted and prohibited.)

CLUB, CLASS A: The premises owned or leased by a corporation, partnership, business trust or association and which is operated thereby as a bona fide nonprofit social, fraternal or war veterans' club, as determined by the Director of Alcoholic Beverage Control of the Kansas Department of Revenue, for the exclusive use of the corporate stockholders, partners, trust beneficiaries or associates and their families and guests accompanying them. (See FRATERNAL OR SERVICE CLUB and TAVERN AND DRINKING ESTABLISHMENT.)

CLUB, CLASS B: The premises operated for profit by a corporation, partnership or individual, to which members of such club may resort for food, alcoholic beverages or entertainment. (See FRATERNAL OR SERVICE CLUB and TAVERN AND DRINKING ESTABLISHMENT.)

CONDITIONAL USE: The use of a structure or land that is not permitted out-right within any zoning district, but when specifically authorized and listed in these regulations as a conditional use such use may be granted as an "exception" by the Board of Zoning Appeals. Conditions may

be attached to the approval of such uses by the Board so that they may be more compatible to the particular location within a district. (See Section 10-108 for Conditional Uses.)

CONDOMINIUM: A structure and related common areas and facilities designed to meet the provisions of the Apartment Ownership Act cited in K.S.A. 58-3101 et seq. which governs the ownership, management, taxation, contents of the declaration and other matters related to the sale and operation of such structures and the independent units therein. Independent condominium units, as defined in the Act, may be used for residential, office, business, industrial and other uses as permitted by the respective zoning districts. The contents of the declaration as required by K.S.A. 58-3111 shall also include a provision for the City to carry out the obligation to maintain the common areas and facilities in order to avoid having them become a public nuisance. In the event that such responsibilities are assumed by the City, the costs for such maintenance shall be assessed against the condominium units and shall become a tax lien thereon. The Zoning Administrator must be satisfied that such a provision is included in the declaration before an occupancy certificate will be approved.

DENSITY: Restrictions on the number of dwelling units that may be constructed per acre or per square feet of a zoning lot area.

DEVELOPER: The legal or beneficial owner or owners of all of the land proposed to be included in a planned development or the duly authorized agent thereof. The holder of an option or contract for purchase, a lessee having a remaining term of not less than 40 years or other person having an enforceable proprietary interest in such land, shall be deemed to be a developer for the purpose of these regulations.

DISTRICT: A section or sections of the zoning jurisdiction for which the regulations governing the use of buildings and land, the height of buildings, the size of yards, and the intensity of use are uniform.

DOG KENNEL: Any place where five or more dogs are kept, maintained, boarded, bred for a fee or offered for sale. A "dog" is defined as any member of any canine species over six months of age. This definition includes dogs which are kept or maintained as pets.

DRIVE-IN ESTABLISHMENT: An enterprise which accommodates the patrons' parked automobiles and from which the occupants may make purchases, transact business or view motion pictures or other entertainment. Such definition does not include a drive-through facility such as located at banks or restaurants.

DWELLING: A building, or portion thereof, which is designed or used for residential occupancy including a condominium and a modular home, but not a group home as herein defined, an earth-sheltered dwelling, a residential- design manufactured home or a manufactured/mobile home, unless any of the latter are specifically permitted.

DWELLING, ATTACHED: A residential building which is joined to another dwelling at one or more sides by a party wall or walls, including walls of an attached garage. Separate ownership of attached dwelling units known as common lot line housing or "twin homes" shall be accompanied by a recorded lot split unless already platted into individual lots. All utilities and facilities must be independent of each other, unless provided by an association of town house or condominium owners under K.S.A. 58-3701 et seq. or 58-3101 et seq. respectively and platted as common ownership.

DWELLING, DETACHED: A residential building which is entirely surrounded by open space on the same lot.

DWELLING, MULTIPLE-FAMILY: A residential building containing three or more dwelling units.

DWELLING, SINGLE-FAMILY: A residential building containing one dwelling unit only or a group home as defined herein.

DWELLING, TWO-FAMILY: A residential building containing two dwelling units only.

DWELLING UNIT: One or more rooms in a residential building or residential portion of a building which are arranged, designed, used or intended for use by one family, and which includes cooking space and lawful sanitary facilities reserved for the occupants thereof.

EARTH-SHELTERED DWELLING: A single-family dwelling constructed so that 50% or more of the exterior surface area of the building, excluding garages and other accessory structures, is covered with earth. Such a dwelling is a complete structure that does not serve just as a foundation or substructure for above-grade construction. A partially completed building shall not be considered earth-sheltered. Bulk regulations shall be measured from the structural part of the dwelling as distinguished from the earth cover.

EASEMENT: A public dedication or private grant by the property owner of the specific use of a strip of land by others. Limitations apply on what type of principal or accessory buildings or structures can be located on a public easement. (See Section 9-101A for Zoning Permits.)

FAMILY: Either (1) an individual or two or more persons related by blood, marriage or adoption, living together as a single housekeeping unit in a dwelling unit; or (2) a group of not more than four persons who need not be related by blood, marriage or adoption, living together as a single, nonprofit housekeeping unit in a dwelling unit; plus in either case, domestic servants. A family may include any number of gratuitous guests or minor children not related by blood, marriage or adoption. No more than two boarders or roomers are permitted as part of a housekeeping unit. (See BOARDING OR ROOMING HOUSE and Section 6-102B.3 for home occupation limitations.)

FEEDLOT: Any tract of land or structure, pen or corral wherein livestock or fowl are maintained in close quarters for the purpose of feeding such livestock or fowl for shipment to market. Such confined areas are not used normally for raising crops and no vegetation is grown therein which is intended for feed. The lot may or may not be regulated by the Kansas Department of Health and Environment. (See AGRICULTURE, inside and outside the City.)

FENCE: A free-standing structure of metal, masonry, glass, plastic or wood or any combination thereof, resting on or partially buried in the ground and rising above ground level, and used for confinement, screening or partition purposes, but which does not pose a threat to public safety or health.

FLOODPLAIN: See Appendix for definitions in the Flood Hazard Areas.

FLOOR AREA: For computing off-street parking requirements, floor area shall mean the gross floor area of the building measured from the exterior faces of the exterior walls or from the centerline of walls separating two buildings and shall include all floors, except that space which is used for storage or for group meeting rooms.

FRATERNAL OR SERVICE CLUB: An association formally organized for either fraternal, social, educational, philanthropic or other similar purposes, including union and professional organizations and operated not for profit for persons who are bona fide members paying annual dues, which owns, hires or leases premises, the use of which premises is restricted to such members and their guests. The affairs and management of such association are conducted by a board of directors, executive committee or similar body chosen by the members. Food, meals and beverages may be served on such premises; provided, adequate dining space and kitchen facilities are available. Alcoholic beverages may be sold or served to members and their guests,

provided such service is secondary and incidental to the promotion of some other common objective of the organization, and further provided that such sale or service of alcoholic beverages is in compliance with all federal, state, county and local laws. (See CLUB.)

FRONTAGE: The property on one side of a street between two intersecting streets (crossing or terminating) measured along the line of the street; or with a dead-end street, all property abutting one side of such street measured from the nearest intersecting street and the end of the dead-end street.

GARAGE, PRIVATE: A building for the private use of the owner or occupant of a principal building situated on the same lot as the principal building for the storage of motor vehicles with no facilities for mechanical service or repair of a commercial or public nature.

GARAGE, REPAIR: A building designed and used for the storage, care, repair or refinishing of motor vehicles including both minor and major mechanical overhauling, paint and body work.

GARDEN STORE: A store which sells growing plants, seeds, bulbs, shrubs, trees and gardening and landscaping tools, implements and supplies, including lawn furniture.

GROUP HOME: A dwelling occupied by not more than 10 persons, including eight or fewer persons with a disability which is a physical or mental impairment as defined by K.S.A. 12-736. The two staff residents need not be related by blood or marriage to each other or to the other residents of the home. Such a dwelling must be licensed by the Kansas Department of Social and Rehabilitation Services or the Kansas Department of Health and Environment. (See DWELLING, SINGLE-FAMILY.)

HAZARDOUS WASTE FACILITY: An on-site or off-site facility or part of a facility or modification of an existing facility which includes all contiguous land, structures and other appurtenances and improvements on the land utilized for the purpose of treating, storing or disposing of hazardous waste. Such term shall also mean a hazardous waste injection well. In addition to this definition of facility, all related definitions pertaining to hazardous wastes as contained in K.S.A. 65-3430 and as may be amended from time to time are hereby incorporated by reference into the definitions of these regulations.

HEIGHT, MAXIMUM: A horizontal plane above and parallel to the average finished grade of the entire zoning lot at the height shown in the district regulations. No part of any structure shall project through such plane except:

1. Chimneys, flues, stacks, fire escapes, gas holders, elevator enclosures, ventilators, skylights, solar panels, water tanks and similar roof structures needed to operate and maintain the building on which they are located and signs where permitted by Article 7; (See Section 7-102C for Height of Sign.)
2. Flagpoles, water towers and tanks, steeples, bell towers, carillons, monuments, cupolas and electric transmission line towers; but not wind energy conversion systems. (See Section 6-100D.2 for wind energy conversion systems); and
3. Communication structures as an accessory structure which do not exceed 60 feet in height in agricultural, business and industrial districts only. Also an exception to the maximum height in all districts are antennas for licensed amateur radio and citizens band operators as well as wireless cable TV antennas on masts. Communication structures include (1) antennas, and (2) broadcasting and microwave transmitting and relay towers for television, radio and cellular telephone systems and other similar forms of electronic communication. In all districts, applicants may apply to the Planning Commission for a special use to construct a communication structure as

a principal use which may exceed the height limitations for such structures. The Planning Commission may adopt criteria in the form of a policy statement to assist in the review of such special use applications. (See Section 6-100B.6 for satellite dish antennas, Section 6-100B.7 for communication structures, antennas and aerals and Section 3-103G for lot size and bulk regulations exemption.)

HOME OCCUPATION: As defined in Article 6.

HOTEL: A building or portion thereof, or a group of buildings, which provides sleeping accommodations for transients with or without meals, whether such establishments are designated as a hotel, inn, automobile court, motel, motor inn, motor lodge, tourist cabin, tourist court or otherwise, but not a bed and breakfast home or inn.

LANDFILL, SANITARY: A disposal site employing an engineering method of disposing of solid wastes in a manner that minimizes environmental hazards by spreading, compacting to the smallest volume, and applying cover material over all exposed waste at the end of each operating day in accordance with a definite plan. All such landfills must be approved by the Kansas Department of Health and Environment.

LANDSCAPING: The improvement of a lot, parcel or tract of land with grass and shrubs and/or trees. Landscaping may include pedestrian walks, flower beds, ornamental objects such as fountains, statuary and other similar natural and artificial objects designed and arranged to produce an aesthetically pleasing effect.

LOT: See LOT, ZONING.

LOT AREA: The area of a horizontal plane bounded by the front, side and rear lot lines.

LOT, CORNER: A lot abutting upon two or more streets at their intersection. (See LOT LINE, REAR and YARD, FRONT.)

LOT COVERAGE: That percentage of a lot which, when viewed directly from above, would be covered by a structure or structures or any part thereof, excluding projecting roof eaves and recreational activity areas for basketball, racquetball, swimming, tennis and similar activities.

LOT DEPTH: The distance between the midpoint of the front lot line and the midpoint of the rear lot line.

LOT, INTERIOR: A lot other than a corner lot, i.e., one whose side lot lines do not abut upon any street.

LOT LINE: The boundary line of a zoning lot. (See LOT, ZONING.)

LOT LINE, FRONT: A street right-of-way line forming the boundary of a lot. (See LOT, CORNER.)

LOT LINE, REAR: The lot line that is most distant from and is or is most nearly, parallel to the front lot line. If a rear lot line is less than 10 feet long or if the lot comes to a point at the rear, the rear lot line shall be a line at least 10 feet long, lying wholly within the lot, parallel to the front line. If a zoning lot has two or more front lot lines, the owner or developer shall designate the yard which is to be the rear yard and/or side yard.

LOT LINE, SIDE: A lot line which is neither a front lot line nor a rear lot line. (See LOT LINE, REAR.)

LOT OF RECORD: A lot which is part of a subdivision, the plat of which has been recorded in the

office of the County Recorder of Deeds or a parcel of land described by metes and bounds of which the deed was recorded prior to adoption of these regulations.

LOT, REVERSE FRONTAGE: A lot whose rear lot line also serves as the street line for a limited access highway or street. With complete access control on the rear lot line, the abutting yard is considered to be a rear yard. (See LOT, THROUGH and YARD, REAR.)

LOT SIZE REQUIREMENTS: Restrictions on the dimensions of lots including (1) minimum lot area, width and depth; and (2) maximum density. Lot area, width and depth establish the minimum size of the zoning lot on which a structure or use or two or more structures or uses, may be constructed or established. (See Section 3-103G for utility and communication facilities exemption.)

LOT, THROUGH: A lot which has a pair of opposite lot lines along two substantially parallel streets and which is not a corner lot. On a through lot, both street lines shall be deemed front lot lines, but in the case of two or more contiguous through lots, there shall be a common front lot line. Sometimes referred to as a double frontage lot. (See LOT, REVERSE FRONTAGE.)

LOT WIDTH: The distance on a horizontal plane between the side lot lines measured at right angles to the lot depth at the established front yard setback line.

LOT, ZONING: A parcel of land that is designated by its owner or developer at the time of applying for a zoning permit as a tract all of which is to be used, developed or built upon as a contiguous unit under single ownership. As long as it satisfies the above requirements, such lot may consist of: (1) a single lot of record, or (2) a portion of a lot of record, or (3) a combination of complete lots of record, complete lots and portions of lots of record, or portions of lots of record.

MANUFACTURED/MOBILE HOME: A factory-built structure or structures equipped with the necessary service connections and made so as to be transportable as a unit or units on its own running gear and designed to be used as a dwelling unit with or without a permanent foundation. The transportation system is designed so that the home may be moved from time to time at the convenience of the owner. The term shall include two or more separately towed units which are designed to be bolted or otherwise fastened together to form a complete living unit. Such homes are built on a chassis consisting of drawbar and coupling mechanism, frame (e.g., steel I-beams), running gear assembly and lights. Removal of any or all of these component parts does not change the definition. All such homes shall be either skirted according to the manufacturer's design and construction standards or placed on a permanent-type, enclosed perimeter foundation and, according to standards of the State of Kansas under K.S.A. 75-1226, et seq., as amended, shall be anchored to the ground or secured to a permanent-type foundation. All manufactured homes must meet the standards of the National Manufactured Home Construction and Safety Standards of 1976. When such homes do not meet the standards, the industry refers to them as "mobile homes."¹¹ It is the intent of this definition to distinguish between references made in these regulations to "manufactured" and "mobile" homes as well as to residential design manufactured¹¹ homes also defined in this section. Additions may be made to such homes for patios, porches, carports, garages, storage structures and living space provided such additions are designed and constructed by a manufactured home factory or meet City building code standards. Overhead structures which cover or enclose a home are not permitted; however, a protective roof covering which is used to remedy a deteriorating roof condition is permitted. Under no circumstances shall two or more single-wide homes be permitted to connect together in any manner on the same zoning lot, nor shall such homes be attached to or integrated with the design of a site-built dwelling unit. (See RESIDENTIAL-DESIGN MANUFACTURED HOME.)

MANUFACTURED/MOBILE HOME PARK: Any area, piece, parcel, tract, or plot of ground equipped as required for support of manufactured/mobile homes and used or intended to be used by one

or more occupied home. Such parks shall be under one ownership and control, but under no circumstances shall the home spaces be sold or offered for sale individually. The definition of a park does not include a sales area on which unoccupied homes, whether new or used, are parked for the purposes of storage, inspection or sale, unless approved as a conditional use by the Board of Zoning Appeals. A manufactured/mobile home may, however, remain on a space for purposes of sale by the resident owner.

MANUFACTURED/MOBILE HOME SUBDIVISION: A subdivision which is platted for development as individually owned lots for manufactured/mobile or modular homes to be placed on permanent-type, enclosed perimeter foundations. Whereas such homes can be used for rental purposes, lots cannot be leased for periodic placement of such homes on them.

MEDICAL, DENTAL OR HEALTH CLINIC: Any building designed for use by three or more full-time professional persons engaged in the diagnosis, care and treatment of physical or mental diseases or ailments of human beings; including, but not limited to doctors of medicine, dentists, chiropractors, osteopaths, optometrists, podiatrists and naturopaths, and in which no patients are lodged overnight, but which may include an apothecary.

MINI-STORAGE FACILITY: A building or group of buildings that contain varying sizes of individual, compartmentalized and controlled-access stalls and/or lockers for the indoor storage of customer's goods or wares. Outdoor storage may be permitted, but only when specifically permitted by these regulations. The operation shall not include a transfer and storage business where the use of vehicles is part of such a business.

MODULAR HOME: A dwelling structure located on a permanent foundation and connected to public utilities, consisting of pre-selected, prefabricated units or modules, and transported to and/or assembled on the site of its foundation; in contrast to a dwelling structure which is custom built on the site of its permanent location; and also in contrast to a manufactured home, either single-width, double-width or multi-width, located on its permanent foundation. In general, such modular homes shall have exterior building materials and somewhat similar appearance to custom built single- family dwellings and meet the standards of the City building codes.

NONCONFORMING LOT OF RECORD: A zoning lot which does not comply with the lot size requirements for any permitted use in the district in which it is located. (See Sections 8-100A and 101 for Nonconforming Lots of Record.)

NONCONFORMING STRUCTURE OR USE: A lawfully existing structure or use at the time these regulations or any amendments thereto became effective which does not conform to the requirements of the zone in which it is located. (See Sections 8-100B and C, 102 and 103 for Nonconforming Structures and Uses.)

NURSING OR CONVALESCENT HOME: An institution for the care of children or the aged or infirm, or a place of rest for those suffering bodily disorders, but not including institutions for the care and treatment of mental illness, alcoholism or narcotics addiction. Regulations of the Kansas Department of Health and Environment designate such homes as "Adult Care Homes."

OCCUPANCY CERTIFICATE: A certificate by which the Zoning Administrator certifies that upon completion of an applicant's proposed structure and/or use or change in use that it complies with these regulations and, therefore, may be occupied and/or used. When applicable, such a certificate may be combined with the issuance of a certificate of occupancy as required by a building code. (See Section 8-103H for Change in Use and Section 9-101B for Occupancy Certificates.)

OUTDOOR STORAGE: The storage of goods and materials outside of any building or structure when specifically permitted by these regulations, but not including storage of a temporary or

emergency nature or of new or used goods and materials on display for sale except when such display is permitted. The storing or parking of more than one motor vehicle including recreational vehicles or utility trailers for sale in any residential district shall be prohibited. (See Section 5-100A.1 for utilization of parking facilities exemption and Section 6-100B.13 for outdoor storage.)

PERMITTED USE: A use of a structure or land which is permitted outright within a zoning district because of its suitability to the purpose of the other uses so designated. The Zoning Administrator is authorized to issue zoning permits and occupancy certificates for such permitted uses when all other requirements of the regulations have been met.

PREMISES: A contiguous lot or tract of land together with all buildings and structures thereon.

PRINCIPAL STRUCTURE: A structure in which a principal use of the lot on which the structure is located is conducted.

PRINCIPAL USE: The main use of land or structures as distinguished from a subordinate or accessory use.

RECREATIONAL VEHICLE, (RV): A vehicle or a unit that may be independently motorized or may be mounted on or drawn by another vehicle, which is primarily designed and used for travel, camping, recreation, temporary living or occasional use. Recreational vehicles include motor homes, mini-motor homes, converted buses, converted camper vans, pickup and truck campers, camping trailers, fifth-wheel trailers, boats and boat trailers, jet skis and jet ski trailers, all terrain vehicles (ATV's) and similar vehicles. Conventional vans and pickup trucks with or without slide-in pickup campers or toppers are not considered to be recreational vehicles nor are small trailers used for hauling animals, equipment or household goods of the occupant of the dwelling whereon such trailer is parked. (See Section 6-100B for storage of recreational vehicles.)

RECYCLING CENTER: A location where clean, source-separated, recyclable materials are accepted or deposited by the public for transfer elsewhere. As distinguished from the operation of salvage yards or hazardous waste facilities, such recyclable materials consist only of aluminum and steel cans, glass, paper, plastic, reusable containers and materials capable of being composted. A center must be maintained in a litter-free condition on a daily basis. The name and phone number of a responsible party must be clearly posted in case a problem occurs. Such a center may be further classified as follows: (See Sections 6-100B.12 and 101G for recycling centers.)

1. Small recycling collection center: A center for collection containers or reverse vending machines not exceeding 100 square feet in ground area which may be approved by the Zoning Administrator as an accessory use in all business and industrial districts and on church and public property. Such a center may be located in the required front yard in business and industrial districts and on public property if proper vehicular safety and parking standards can be maintained.
2. Large recycling collection center: A center for collection containers larger than 100 square feet in ground area, on-site trailers, bulk-feed reverse vending machines, vehicles on-site during operating hours only and the like. As an accessory use, such a center may be approved by the Board of Zoning Appeals as a conditional use in all business and industrial districts and on church and public property.
3. Recycling processing center: A principal use in industrial districts only for handling the collection and processing of large volumes of bulky materials, some of which may originate at other recycling centers. Mechanical equipment may be used such as forklifts, balers, smashers and other related equipment. outdoor storage may be permitted including composting operations.

REHABILITATION HOME: A residential building which is used by an organized group to supervise the rehabilitation of the individual occupants. Some- times such homes are known as “halfway houses” for the rehabilitation of wayward juveniles, drug or alcoholic addict or former offenders. For new buildings or modifications of existing buildings, the overall appearance is to remain as a residential type building when located in a residential district.

RESIDENTIAL BUILDING: A building all or part of which contains one or more dwelling units, including single-family dwellings, two-family dwellings, multiple-family dwellings, earth-sheltered housing, lodging houses, dormitories, sororities and fraternities, as well as modular homes.

RESIDENTIAL CENTERS: A non-secure facility which provides 24-hour residential care for more than 10 residents unrelated to the caregivers including emergency shelter and maternity homes. Such a facility must be licensed by the Kansas Department of Health and Environment.

RESIDENTIAL-DESIGN MANUFACTURED HOME: A structure manufactured to the standards embodied in the National Manufactured Home Construction and Safety Standards generally known as the HUD Code established on June 15, 1976 pursuant to 42 U.S.C. Sec. 5403. Such units shall provide all of the accommodations necessary to be a dwelling unit and shall be connected to all utilities in conformance with applicable City regulations or provide on-site water supply and sewage disposal. Such a structure shall be on a permanent-type, enclosed perimeter foundation which has minimum dimensions of 22 body feet in width, a pitched roof, siding and roofing materials which are customarily used on site-built homes, and which complies with the following architectural or aesthetic standards so as to ensure their compatibility with site-built housing:

1. The roof must be predominantly double-pitched and have a minimum vertical rise of 2.2 inches for every 12 inches of horizontal run, and must be covered with material that is customarily used on site-built dwellings, including but not limited to approved wood, asphalt composition shingles or fiberglass, but excluding corrugated aluminum, corrugated fiberglass or metal roof, except a standing metal seam roof. The roof shall have a minimum eave projection and roof overhang on at least two sides of 10 inches which may include a gutter.
2. Exterior siding shall be of a nonreflective material customarily used on site-built dwellings such as wood, composition, simulated wood, clapboards, conventional vinyl or metal siding, brick, stucco, or similar materials, but excluding smooth, ribbed or corrugated metal or plastic panels. Siding material shall extend below the top of the exterior of the foundation or curtain wall or the joint between siding and enclosure wall shall be flashed in accordance with City building code standards.
3. The home shall be installed in accordance with the recommended installation procedures of the manufacturer and the standards set by the International Conference of Building Officials (ICBO) and published in the most current edition of “Guidelines for Manufactured Housing Installations”. A continuous, permanent concrete or masonry foundation or masonry curtain wall, unpierced except for required ventilation and access which may include walk-out basements and garages, shall be installed under the perimeter of the home, also in accordance with the above guidelines.
4. At the main entrance door there shall be a landing that is a minimum of 25 square feet which is constructed to meet the requirements of City building code standards.
5. The moving hitch, axles, wheels and transporting lights must be removed at the time of installation of the home on the lot.

6. The orientation of the front facade of the home shall be parallel to the street right-of-way.
7. Any attached addition to such a home shall comply with all construction requirements of City building code standards, unless designed and constructed by a manufactured home factory.

For purposes of these regulations, the term “manufactured home”, when used by itself, shall not include a “residential-design manufactured home” as herein defined. Nothing in these regulations shall be construed to preempt or supersede valid restrictive covenants running with the land as to the placement or location of a residential-design manufactured home. (See MANUFACTURED/MOBILE HOME.)

RESTAURANT: A public eating establishment where the principal business is the sale of food and beverages in a ready-to-consume state. Such establishments are not limited to the types customarily referred to as cafeterias, coffee shops, dairy bars, fast food restaurants and soda fountains, but not a drive-in establishment unless specifically permitted by the district regulations. Drive-through facilities such as service from a window, however, are permitted.

Such establishments are further defined by K.S.A. 41-2601(n)(1), (2) and (3) as the following types:

- (1) In the case of a club, a licensed food service establishment which derives from sales of food for consumption on the licensed club premises not less than 50 percent of its gross receipts from all sales of food and beverages on such premises in a 12-month period.
- (2) In the case of a drinking establishment subject to a food sales requirement under K.S.A. 41-2642 and amendments thereto, a licensed food service establishment which derives from sales of food for consumption on the licensed drinking establishment premises not less than 30 percent of its gross receipts from all sales of food and beverages on such premises in a 12-month period.
- (3) In the case of a drinking establishment subject to no food sales requirement under K.S.A. 41-2642 and amendments thereto, a licensed food service establishment.

RETAIL: Selling on the premises in small quantities to the ultimate consumer for direct consumption and/or use and not for resale. Sales at auctions and sales lots for motorized vehicles and recreational vehicles and the like are not considered as retail sales.

RIGHT-OF-WAY: The area between boundary lines of a street, alley or other easement of access.

SALVAGE YARD:

1. Any land or building used for the collection or storage or sale of wastepaper, trash, rags, fibrous material, scrap metal or other discarded material; or for the collecting or dismantling or storing or salvaging of machinery or unlicensed motor vehicles not in operating condition, or for the sale of parts thereof, or materials from the demolition of buildings or structures.
2. In any district other than Industrial, this definition shall prohibit the storing of inoperable or unlicensed motor vehicles for a period of more than 72 hours which

are in the process of restoration to operating conditions, unless such vehicles are stored inside an enclosed structure.

SCREENING: Fencing or evergreen vegetation maintained for the purpose of concealing from view the area behind such fences or evergreen vegetation. When fencing is used for screening, it shall be not less than six feet high, unless otherwise provided.

SETBACK, BUILDING: A line nearest the front of and across a lot or parcel of land establishing the minimum open space to be provided between the front line of a building or structure and the line of the front street right-of-way. The setback distance shall be measured from the existing right-of-way line or the proposed right-of-way line, whichever is the greater. (Note: Proposed right-of-way lines are based on the Comprehensive Plan and are further specified in the City Subdivision Regulations for arterial, collector, local and marginal access streets.) (See YARD, FRONT.)

SIGN: Any writing (including letters, words or numerals), pictorial representation (including illustrations or decorations), emblem (including devices, symbols or trademarks), flag, banner, streamer, pennant, string of lights or display calculated to attract the attention of the public or any other figure of similar character which:

- a. Is a structure or any part thereof or a portable display, or is attached to, painted on, or in any other manner represented on a building or other structure or on the ground;
- b. Is used to announce, direct attention to, or advertise; and
- c. Is not located inside a building.

SPECIAL USE: A use of a structure or land which is not permitted outright within a zoning district because of characteristics that might have an adverse affect upon nearby properties or the future development of the district unless certain conditions can be placed on the use which would make it suitable to the purpose of the district and compatible to the other uses so designated. Such uses are "special" in that they are often large, one-of-a-kind, private or public uses serving as community facilities and/or whose location would have planning implications for a neighborhood or the entire City. Designated special uses are processed in the same manner as zoning amendments, except that a particular use is applied for within a district and conditions may be recommended by the Planning Commission and attached to their approval by the Governing Body. (See Section 11-101 for Special Uses.)

STRUCTURAL ALTERATION: Any change in a structure other than normal repairs and maintenance which may prolong its useful life; or the useful life of its supporting members such as bearing walls or partitions, columns, beams, girders or foundations; or any complete rebuilding of the roof; or the exterior walls; or the construction of any addition to or enlargement of a structure; or the removal of any portion of a structure. For the purpose of these regulations, the following shall not be considered a structural alteration:

- a. Attachment of a new front where structural supports are not changed.
- b. Addition of fire escapes where structural supports are not changed.
- c. New windows where lintels and support walls are not materially changed.
- d. Repair or replacement of non-structural members.

(See Section 3-100C for Structural Alterations and Section 3-103F for Permitted Obstructions in

Required Yards regarding fire escapes.)

STRUCTURE: Anything constructed or erected which requires location on the ground or attachment to something having a location on the ground, but not including hard surfaced walks, mail boxes, utility poles, fire hydrants, street light fixtures or street signs. Fences, driveways and parking spaces are considered to be structures.

TAVERN AND DRINKING ESTABLISHMENT: An establishment which may be open to the general public that is engaged in the preparation and retail sale of alcoholic liquor or cereal malt beverage for consumption on the premises. This establishment may be further defined as having gross sales receipts from the sale of alcoholic liquor or cereal malt beverages for consumption on the premises of 50 percent or more of total sales receipts. For the purposes of these regulations, the term "tavern and drinking establishment", shall include "Class B Club". (See CLUB.)

USE: Any purpose for which a structure or a tract of land may be designed, arranged, intended, maintained or occupied; also, any activity, occupation, business or operation carried on, or intended to be carried on, in a structure or on a tract of land.

USE REGULATIONS: The provisions of these regulations which identify permitted, special and conditional uses, impose use limitations, and regulate accessory and temporary uses and home occupations.

VARIANCE: See Section 10-107 for description.

VISION TRIANGLE: A triangular area at the intersection of streets maintained in such a manner as to provide a safe and open line of vision for drivers of vehicles approaching the intersection. Within the vision triangle, no one shall install, construct, plant, park or maintain any sign, fence, hedge, shrubbery, tree, natural growth or other obstruction including automobiles, trucks and other large vehicles or trailers which would materially impede vision between the heights of 33 inches and eight feet above the street level. These restrictions shall not apply to signs as provided for in Section 7-102J.2 as well as official traffic signs, signals and utility poles. Such area on a corner lot shall have two sides which are measured from the intersection of the lot lines and a third side across the lot joining the ends of the other two sides. Where the lot lines at intersections have rounded corners, the lot lines will be extended in a straight line to a point of intersection. In all residentially zoned districts, the two sides forming the lot line intersection shall be a minimum distance of 30 feet and in all other zoning districts such distance shall be 20 feet, except that there shall be no vision triangle requirements in the C-2 Central Business District.

YARD: Open space on a lot which is unoccupied and unobstructed from its lowest level to the sky, except for the permitted obstructions listed in Section 3-103F.

YARD, FRONT: A yard extending along a full length of a front lot line and back to a line drawn parallel to the front lot line at a distance therefrom equal to the depth of the required front yard. On a corner lot, each yard that abuts a front lot line shall be considered a front yard. (See LOT LINE, FRONT and SETBACK, BUILDING.)

YARD, REAR: A yard extending along the full length of the rear lot line and back to a line drawn parallel to the rear lot line at a distance therefrom equal to the depth of the required rear yard. (See LOT LINE, REAR and LOT, REVERSE FRONTAGE.)

YARD, SIDE: A yard extending along a side lot line and back to a line drawn parallel to the side lot line at a distance therefrom equal to the width of a required minimum side yard, but excluding any area encompassed within a front yard or rear yard. Dimensions of minimum side

yards specified in the district regulations of these regulations refer to the required width of each side yard rather than to the total width of both side yards, unless otherwise specified. (See LOT LINE, SIDE.)

ZONING ADMINISTRATOR: The person appointed by the Mayor with the consent of the City Commission to administer and enforce the requirements of these regulations. (See Section 9-100 for Office of the Zoning Administrator.)

ZONING PERMIT: A certificate by which the Zoning Administrator certifies to an applicant that their proposed structure and/or use are in conformance with these regulations. When applicable, such a certificate may be combined with the issuance of a building permit as required by a building code. (See Section 9-101A for Zoning Permits.)

ARTICLE 3. GENERAL PROVISIONS

100 Activities Governed by these Regulations.

- A. New Structures. All structures built hereafter shall comply with all of the provisions of these regulations. Any structure hereafter moved from one site to another site shall be considered to be a structure built hereafter. Any structure rebuilt or restored after damage, by any means, shall be considered to be a structure built hereafter, unless Article 8 of these regulations permits such structures to be rebuilt or restored. (See Section 2-102 for definition of STRUCTURE.)
- B. New Uses of Old Structures. If a use of any structure is hereafter changed to another, then the new use must comply with the use regulations of these regulations, unless permitted by provisions in Article 8. The mere establishment of the new use does not require an existing structure to conform to the lot size requirements or the bulk regulations.
- C. Structural Alterations. If any structure is hereafter structurally altered as defined in Section 2-102:
 - 1. The entire structure as altered shall comply with the use regulations of these regulations.
 - 2. Any alterations, enlargements or additions to the structure shall comply with the bulk regulations of these regulations, except as permitted by Section 8-102B for nonconforming structures.
 - 3. The off-street parking facilities shall not be reduced below or if already less than, shall not be further reduced below the requirements applicable to a similar new structure or use.
- D. Uses of Open Land. If any use of open land is hereafter established or if any use of open land is hereafter changed to another use, such new use shall comply with all the provisions of these regulations, unless permitted by Sections 8-103 and 106.
- E. Exemptions. The following structures and uses shall be exempt from the provisions of these regulations:
 - 1. Poles, wires, cables, conduits, vaults, lift stations, laterals, pipes, mains, valves or other similar equipment for the distribution to consumers of telephones or other communications, electricity, gas or water, or the collection of sewage or surface water, but not including major utility substations located on or above the surface of the ground. (See Section 3-103G for lot size and bulk regulations for utility facilities.)
 - 2. Railroad tracks, signals, bridges and similar facilities and equipment located on railroad rights-of-way, and maintenance and repair work on such facilities and equipment.
 - 3. Buildings, structures or land used, but not just leased, by the federal government.
 - 4. Use of land for agricultural purposes as defined in Section 2-102, both inside and outside the City, including accessory buildings and structures thereon not in a designated floodplain. When any land or accessory buildings or structures cease to be used only for agriculture, then it shall be subject to the applicable provisions of these regulations.
 - 5. Drilling and operation of oil and gas wells outside the City.

6. Conduct of what is commonly called “garage or yard sales” at a residence in any zone.

101 Districts, Zoning Maps and Boundaries.

A. Establishment of Districts. The zoning jurisdiction is hereby divided into the districts as described in Article 4. References to “agricultural districts” shall mean those districts in which agricultural uses are the predominant activity. References to “residential districts” shall mean those districts in which residential uses are the main permitted use. References to “business districts” shall mean those districts in which commercial uses are the main permitted uses. References to “industrial districts” shall mean those districts in which industrial uses are the main permitted use. The “floodplain district” is considered as an overlay zone to be used in conjunction with the other districts. (See Appendix for Flood Hazard Areas.)

B. Zoning Maps.

1. The boundaries of the districts described in Article 4 are as indicated on the Official Zoning Map(s) which is on file with the Zoning Administrator and identified on its face as part of these regulations. The zoning map(s) with all notations, references and other matters shown thereon is as much a part of these regulations as if specifically set forth herein. (See Section 9-100A.9 for zoning map(s) certificate and revisions.)
2. It is the intent of these regulations that the entire area of the zoning jurisdiction, including all the land and water areas, rivers, streets, alleys and railroads and other rights-of-way, be included in the districts established in these regulations. Any area not shown on the zoning map(s) as being included in any district shall be deemed to be in the most restrictive district.

C. Boundaries. In the event that uncertainties exist with respect to the intended boundaries of the various districts as shown on the Official Zoning Map(s), the following rules shall apply:

1. Where boundary lines are indicated as approximately following roads, streets, alleys, easements, railroads, rivers, streams or water, such boundaries shall be construed as following the center- lines thereof, unless otherwise indicated.
2. Where boundaries lines are indicated as approximately following lot lines or section, half-section or quarter-section lines, such lines shall be construed to be said boundaries.
3. Where the district boundary do not coincide with the location of boundaries as stated in Sections 3-101C.1 or 2 above, the district boundaries shall be determined by the use of the scale shown on the zoning map, unless an exact distance is shown.

D. Zoning of Rights-of-Way. All streets, alleys, public ways, waterways and railroad rights-of-way, if not otherwise specifically designated, shall be deemed to be in the same zone as the property immediately abutting them. Where the centerline of a street, alley, public way, waterway or railroad right-of-way serves as a district boundary, the zoning of such areas, unless otherwise specifically designated, shall be deemed to be the same as that of the abutting property up to such centerline.

102 General Requirements for All Zoning Districts.

A. Permitted Uses. No structure shall hereafter be built, moved or structurally altered and no

structure or land shall hereafter be used, occupied or designed for use or occupancy except for a use that is permitted within the zoning district in which the structure or land is located or provided for otherwise in these regulations.

- B. Special Uses. No use of a structure or land that is designated as a special use in any zoning district shall hereafter be established, and no existing special use shall hereafter be changed to another special use in such district, unless a special use is approved in the same manner as for an amendment to a zoning district. The latter procedure is set forth in Section 11-101 with the additional requirement that all conditions further imposed upon the special use be made a part of the effectuating ordinance.
- C. Conditional Uses. No use of a structure or land that is designated as a conditional use in any zoning district shall hereafter be established, and no existing conditional use shall hereafter be changed to another conditional use in such district, unless a conditional use as an exception is approved by the Board of Zoning Appeals as provided for in Section 10-108.
- D. Lot Sizes.
 - 1. No structure, or part thereof, shall hereafter be built, moved or structurally altered and no structure or land shall hereafter be used, occupied, arranged or designed for use of occupancy on a zoning lot, unless otherwise provided for in these regulations, which in its district is:
 - a. Smaller area than the minimum area or minimum lot area per dwelling unit required;
 - b. Narrower than the minimum lot width required; or
 - c. Shallower than the minimum lot depth required.
 - 2. Where independent dwelling units are to be sold as condominiums, minimum lot size requirements shall not apply to each individual ownership, but shall be applied collectively to the common open space surrounding the structure(s) such that the total open space is an aggregate of the minimum lot area required for each dwelling unit; however, the minimum lot width and depth for the district shall be applied to the entire zoning lot.
- E. Bulk Regulations. In these regulations, bulk requirements are expressed in terms of maximum structure height, maximum lot coverage, minimum setbacks and minimum front, side and rear yards.
 - 1. No structure, or part thereof, shall hereafter be built, moved or structurally altered and no structure or land shall hereafter be used, occupied or designed for use or occupancy:
 - a. That would exceed the maximum lot coverage percentage or the maximum structure height specified for the zoning district in which the structure is located, unless exempted by the definition of maximum height, or
 - b. That would provide any minimum setback of a front, side or rear yard that is less than that specified for the zoning district in which such structure or use of land is located or maintained, except as front yard setbacks may be applied in Sections 3-103B and C and front and side yard setbacks for nonconforming structures and uses in Article 8.

2. Where independent dwelling units are to be sold as condominiums, bulk regulations shall not apply to each individual ownership, but shall be applied to the entire zoning lot.

- F. Use Limitations. No permitted, special or conditional use hereafter established, altered, extended, enlarged or moved shall be operated or designed so as to conflict with the use limitations for the zoning district in which such use is or will be located. No permitted, special or conditional use already established on the effective date of these regulations shall be altered, extended or enlarged so as to conflict, or further conflict with, the use limitations for the zoning district in which such use is located. (See Sections 8-102, 103 and 106.)
- G. Off-Street Parking and Loading. No structure shall hereafter be built or moved and no structure or land shall hereafter be used, occupied or designed for use or occupancy, unless the minimum off-street parking and off-street loading space required by Article 5 are provided. No structure or use already established on the effective date of these regulations shall be enlarged, unless the minimum off-street parking and loading space which would be required by Article 5 are provided.
- H. Accessory Structures or Uses. No accessory structures or use, as defined in Article 6, shall hereafter be built, altered, extended, enlarged or moved, unless such accessory structure or use is permitted by Article 6.
- I. Temporary Structures or Uses. No temporary structure or use shall hereafter be built, altered, extended, enlarged or moved, unless such temporary structure or use is permitted by Article 6 of these regulations.
- J. Home Occupations. No home occupation, as defined by Article 6, shall hereafter be established, altered, extended, enlarged or moved in any residential district, unless such home occupation complies with the permitted uses, conditions and use limitations as provided for in Article 6.
- K. Signs. No signs shall hereafter be built, and no existing signs shall be altered, enlarged or moved, unless such sign complies, or will thereafter comply, with the restrictions imposed by Article 7.

103 Miscellaneous Requirements.

- A. Number of Structures and Uses on a Zoning Lot.
 1. Whenever a zoning lot is used for a single-family detached or attached dwelling, two-family dwelling or any type of manufactured or mobile home, only one principal structure and use may be located on the lot, but only when the structure and use conform to all requirements of the district in which the lot is located.
 2. Whenever a zoning lot is used for other than a residential unit as described in Section 3-103A1 above, more than one principal structure and use may be located on the lot in common ownership, but only when the structures and uses conform to all requirements of the district in which the lot is located.
 3. Whenever any structures are developed as condominiums, more than one principal structure may be located on the lot; provided, the definition of a condominium in Section 2-102 is met as well as the requirements of Sections 3-102D.2 and E.2.
- B. Platted Building Setback Lines. If a recorded subdivision plat imposes a building setback line

or a front yard for a lot which is different from the minimum setback or yard required by the applicable section of these regulations, then, notwithstanding any other provision of these regulations, the minimum building setback or front yard shall be the same as that shown on such subdivision plat; provided, that it has been recorded and not otherwise been officially vacated.

C. Average Setback in Existing Residential Districts.

1. On streets where a front yard more than that required by these regulations has been maintained for existing structures on lots having a frontage of 50% or more of the total frontage on one side of that portion of the street line between two intersecting streets, there shall be maintained a front yard setback of not less than the average setback of the existing structures; provided, that these regulations shall not be interpreted to require a front yard setback of more than 50 feet.
2. On streets where a front yard less than that required by these regulations has been maintained for existing structures on lots having a frontage of 50% or more of the total frontage on one side of that portion of the street line between two intersecting streets, the front yard setback need not be greater than the average setback of the existing structures; provided, that these regulations shall not be interpreted to permit a front yard setback of less than 20 feet.

D. Yard Requirements for Open Land. If a zoning lot is, or will be, occupied by a permitted use without structures, then the minimum front, side and rear yards that would otherwise be required for the zoning lot shall be provided and maintained, unless some other provision of these regulations requires or permits a different minimum front, side or rear yard. Such yards shall not be required on zoning lots used for open public recreation areas.

E. Restrictions on Allocation and Disposition of Required Yards or Open Space.

1. No part of the lot area, or of a yard, or other open space, or off-street parking or loading space provided in connection with any structure or use in order to comply with these regulations shall, by reason of change of ownership or otherwise, be included as part of the minimum lot area, or of a yard, or open space, or off-street parking or loading space required for any other structure or use, except as specifically provided herein.
2. All of the lot area and all yards and other open spaces provided in connection with any structure or use in order to comply with these regulations shall be located on the same zoning lot as such structure or use.
3. No part of the lot area, or of the yard, other open space, or off-street parking or loading space provided in connection with any structure or use, including but not limited to any structure or use existing on the effective date of these regulations or of any amendment thereof, shall be subsequently reduced below, or further reduced if already less than, the minimum requirements of these regulations for the equivalent new construction.

F. Permitted Obstructions in Required Yards. The following shall not be considered to be obstructions when located in a required yard: (See Section 9-101A.3 for principal or accessory buildings or structures or uses locating on or projecting over public easements.)

1. In all yards: Open terraces or patios not over four feet above the average level of the adjoining ground, but not including a permanent roof over a terrace or patio; awnings; canopies including underlying islands for petroleum pumps; steps four feet

or less above grade which are necessary for access to a permanent structure or for access to a lot or to a lot from a street or alley; fire escapes, one story bay windows and overhanging eaves and gutters projecting 30 inches or less into the yard; chimneys, entrance hoods, window wells and daylight windows projecting 30 inches or less into the yard; arbors and trellises; flagpoles and basketball goals; ornamental light or gas fixtures; parking, when permitted by Article 5; accessory and temporary uses, when permitted by Article 6; signs, when permitted by Article 7; and when otherwise specifically permitted by the district regulations. Garages, carports, patio covers, porches, decks and wing walls are not permitted obstructions.

2. In any yard except a front yard : Accessory uses permitted by Article 6; children's recreational and laundry drying equipment; and open and closed fences not exceeding six feet in height with additional height permitted for security design measures.
3. Fences in a front yard: On lots with single or two-family dwellings and all types of manufactured and mobile homes, fences not exceeding four feet in height are permitted which are constructed with at least 75% open space.

In all other circumstances, including decorative walls as perimeter boundaries and entryways to subdivisions, open and closed fences are permitted which do not exceed eight feet in height. Additional security design measures may be placed above the six feet limitation in industrial districts only.

4. Construction standard for all fences: No fence shall be constructed which will constitute a hazard to traffic or a danger to persons or animals. Nothing herein shall repeal any existing fence regulations of the City of Parsons.
5. Conditional use for fences: The Board of Zoning Appeals may as a conditional use approve the construction of higher fences and/or less open space in all yards and in any district if the Board finds that the public welfare is preserved.

G. Lot Size Requirements and Bulk Regulations for Utility Facilities. Notwithstanding any other provision of these regulations, none of the following utility or communication facilities shall be required to comply fully with the lot size requirements and bulk regulations of the zoning district in which they are located, except as may be determined by the Board of Zoning Appeals where a conditional use is required in certain districts and by subsection three of the definition for height, maximum in Section 2-102: (See Section 3-100E.1 for Exemptions.)

1. Communication structures.
2. Electric and telephone substations.
3. Gas regulator stations.
4. Pumping stations.
5. Water towers or standpipes.

H. Access to Business and Industrial Districts. No land which is located in a residential district shall be used for a driveway, walkway or access purpose to any land which is located in any business or industrial district.

I. Annexed Land. All land which may hereafter be annexed to the City from the extraterritorial zoning jurisdiction shall remain in its current zoning classification until such time as the

property owner, Planning Commission or Governing Body may file an application to consider a change in zoning districts. Such changes may be considered any time before, during or after the process of annexation is completed, unless some particular requirement of such an application necessitates being inside the city limits to be effectuated. (See Appendix for Table of Comparability of Zoning Districts.)

- J. Sewer and Water Facilities. All principal structures built hereafter within the city limits and on adjacent zoning lots in the extraterritorial jurisdiction shall be served by and connected to the City's sewer and water system, if such facilities can be feasibly provided as may be determined by the Governing Body.
- K. Dedication of Rights-of-Way and Easements. As a condition related to a rezoning amendment or a special use, the dedication of additional street rights-of-way; easements for utilities, drainage, access control, fire lanes, building setback lines and other purposes; and the construction, removal or replacement of public improvements necessary to the proper development of the property, may be required either by platting or replatting the land according to the City Subdivision Regulations or, in lieu of platting, by a legal document effectuating such dedications and improvements. Such condition may be required whether the property is being divided or held in single ownership. A stated time limit not exceeding one year may be established to ensure compliance with the above conditions during which time the effectuation of the zoning amendment or special use having been approved with such conditions by the Governing Body shall be withheld from publication by the Clerk. Failure to comply with the conditions during the stated period shall result in making the zoning amendment or special use null and void. No extension of the time period may be granted without reapplication.
- L. Floodplain Requirements. Within any floodplain area as delineated by the Federal Emergency Management Agency, no use of land shall commence or no structure shall hereafter be constructed, structurally altered, extended, enlarged or moved under these regulations, unless it also complies with the floodplain regulations. (See Appendix for Flood Hazard Areas.)
- M. Moving Structures. No structure shall be moved into the jurisdiction, nor from one location to another location within the jurisdiction unless such structure shall, when relocated, be made to conform fully with these regulations and other applicable codes of the City including any building codes. No zoning permit shall be issued, unless in the opinion of the Zoning Administrator the height, age, architectural style and texture of the materials pertaining to the outward appearance of such structure reasonably conform to other buildings in the block or surrounding area to which it is to be moved and in the block or area opposite, to such an extent that its relocation shall not be detrimental to the appearance or have no substantial adverse effect on property values to the adjacent properties. Modifications in the appearance of such a structure as proposed by the applicant may be considered in making such a decision and conditions may be attached to the issuance of the permit by the Administrator to achieve conformance. (See City ordinance on moving structures.)
- N. Status of Moving Manufactured/Mobile Homes. Notwithstanding other provisions of these regulations, the Zoning Administrator is authorized to issue a zoning permit for various types of manufactured and mobile homes under the following provisions; except, that all such homes must meet the floodplain regulations and none may be replaced in a floodway overlay boundary:
 - 1. Wherever a manufactured/mobile home is moved from a zoning lot within a district in which it is a permitted use, another manufactured/mobile home meeting the requirements of the district may be moved onto the lot at any time; provided, such home shall be skirted or placed on a permanent-type, enclosed perimeter

foundation.

2. In the case of a lawful, nonconforming manufactured/mobile home use, such a move must take place within 90 days from the date that the previous manufactured/mobile home was moved off the lot, otherwise such use shall not thereafter be reestablished and, when so moved in, shall be skirted or placed on a permanent-type, enclosed perimeter foundation. In reestablishing such a home use, any nonconforming bulk regulations shall not be increased in nonconformity and no newly acquired land can be added to the zoning lot for placement of such a home.
 3. No manufactured/mobile home, or portion thereof, shall be moved onto any lot or parcel or an existing home converted for storage or any other purpose than for a residence in any district and no such home shall be temporarily or permanently located in any district not otherwise permitting such homes. These provisions do not preclude the use of prefabricated mobile structures designed for offices in business or industrial districts, but not manufactured/mobile homes unless specifically permitted.
 4. In the event of disasters, such as fires, tornados or floods, whereby expediency is an important factor, manufactured/mobile homes and recreational vehicles with sanitary facilities and kitchens may be located temporarily in any district at the discretion of the Governing Body with appropriate conditions attached and for a stated period of time.
 5. As an accessory use to a principal farm dwelling on agricultural land as defined herein for outside the City, application may be made to the Board of Zoning Appeals for a conditional use for locating a manufactured/mobile home with such an existing dwelling for additional assistance on the farm or ranch. A certificate of compliance may be necessary to determine the status of the land for the agricultural exemption. A zoning permit is required. (See Section 10-108F for Period of Validity for land use.) (See Section 2-102 for definition of AGRICULTURE [Outside the City].)
- O. Vision Triangle. On all corner lots in all districts, no use of land shall commence or no structure shall hereafter be constructed, structurally altered, extended, enlarged or moved after the effective date of these regulations unless it also conforms to the requirements of the vision triangle as defined by Section 2-102.

- 104 Screening and Landscaping. Screening and/or landscaping shall be provided when a zoning permit is issued on all properties developed for multiple family, manufactured home park and all nonresidential uses when such uses are established on property within or adjacent to any residential districts in accordance with standards and procedures as listed below. In anticipation of a need for screening, such matters are proper subjects to be discussed and, if deemed desirable, decided at any hearing for a zoning district amendment or a special use. In addition to the requirement for screening as stated above, screening may further be required at such a hearing to preserve the value of an existing use or the potential for future development of any adjacent land or land across a right-of-way.
- A. Screening shall be provided along all side or rear lot lines adjacent to such residential districts.
 - B. Landscaping shall be provided along a front lot line to the depth of at least 10 feet whenever such front lot line is adjacent to or across from such residential districts. No other uses except driveways and signs as permitted by Article 7 shall be allowed in such a landscaped area.
 - C. Screening shall be provided on all required development sufficient to reasonably hide from

- ground level view all loading docks, trash receptacles, outdoor storage, outdoor display, outdoor working areas, parking spaces and similar uses from such residential districts.
- D. Screening on the side or rear lot line may be reduced in height and intensity in the front yard area extending to the front lot line, i.e., the street right-of-way; however, screening shall not be required along such lot lines in that portion of the front yard which may be landscaped.
 - E. Whenever properties are developed adjacent to an alley, screening may be omitted at driveways deemed essential for ingress and egress to uses established on the property.
 - F. Screening may consist of fencing and/or landscaping provided that such screening will serve to adequately reduce:
 - 1. The visual effects on the environment caused by adjacent nonresidential or higher density residential uses;
 - 2. Noise;
 - 3. Lighting;
 - 4. Glare; and
 - 5. Blowing trash.
 - G. All screening and landscaping shall meet the requirements of the vision triangle in Section 3-1030.
 - H. Landscaping along the front lot line shall involve bringing the soil surface to a smooth finished grade and installing sufficient trees, shrubs, ground cover and grass to soften building lines, provide shade and generally produce a pleasing visual effect of the premises.
 - I. The selection of landscape materials shall consider the "mature" growth and habit of such plants so that vegetation will not overhang or obstruct the public street or a sidewalk area in such a manner as to conflict with pedestrian and vehicular access.
 - J. The type of fencing should be compatible with the kind and intensity of the land use and the architectural style of the development and adjacent properties.
 - K. Whenever such screening is required, a screening plan for the area shall accompany the application for a zoning permit. Such plan shall be transmitted to the Planning Commission for their review and approval prior to the issuance of the zoning permit.
 - L. The screening plan shall be in such detail as to provide enough information to determine if the plan meets the above criteria. Such plan shall contain the location, type and height of any fence and the location, mature size and the type of any plant materials along with their common and botanical names. The sizing, grading and condition of the plant materials shall be specified according to the American Association of Nurserymen Standards.
 - M. The Planning Commission may, in its discretion, temporarily or permanently waive the requirements for screenings and/or landscaping if:
 - 1. The adjacent land use in the residential district may not necessitate nor benefit from such a requirement; or

2. The adjacent land use may already have provided adequate screening for which additional screening may be a duplication; or
 3. The future land use for the adjacent area can not readily be determined at this time and that upon mutual agreement of the Planning Commission and the applicant, that the requirements may be waived and the matter reviewed at a specified date in the future. In the meanwhile, the Planning Commission shall require that either a letter of assurance or a covenant be submitted to run with the land; or a guarantee in the form of a corporate security bond, cashier's check, escrow account or other security be submitted to ensure that such requirements will be met when a determination is made. The Planning Commission may determine the sufficiency of the assurance based on the length of time anticipated before a decision, the size and cost of the potential work involved, and the need to ensure that the requirement is met regardless of any change in ownership.
 4. Section 3-104M.3 above shall not prevent the Planning Commission from requiring temporary screening on all or a portion of a side or rear yard wherein a nonresidential use is proposed for development adjacent to an existing single-family dwelling and thereby a potential nuisance or hazard may be created for the homeowner.
- N. All plant materials shall be healthy and/or fencing in place prior to issuance of an occupancy certificate. A temporary certificate may be issued as provided for in Section 9-101B2 without the landscaping installation; provided, written assurances are given which are satisfactory to the Zoning Administrator that the planting will take place when the proper season arrives.
- O. Maintenance.
1. It shall be the responsibility of the property owner to maintain in good condition all of the required screening and landscaping improvements on his property. When it is determined by the Zoning Administrator that improvements required by Section 3-104 are not being maintained, it is his duty to give notice in writing to the property owner. Such notice shall specify in what manner the improvements are in need of maintenance and a date for compliance. The owner shall have not less than 30 days to comply with the notice; provided, however, that any person aggrieved by any such order and disagreeing with any of the requirements of the notice, may file an appeal under Section 10-106 within the 30-day filing period with the Board of Zoning Appeals.
 2. If the owner of the land has failed, refused or neglected to make the necessary maintenance repairs within the time of the notice or time designated by the Board, then the Zoning Administrator shall cause such maintenance to be done to the property. The cost of maintenance shall be certified by the Administrator to the Clerk, who shall cause the costs to be assessed against the property on which the maintenance repairs were made.
- P. To assist in reviewing screening and landscape plans, the Planning Commission may from time to time adopt design criteria in the form of policy statements which may include illustrations.

ARTICLE 4. ZONING DISTRICTS

100 Permitted Uses in All Districts.

- A. Off-street parking and loading as required by Article 5.
- B. Accessory and temporary uses and home occupations as permitted by Article 6.
- C. Signs as permitted by Article 7.

101 A-1 Agricultural District. This district is designed to retain many of its rural characteristics, but to also serve as a transition area to accommodate selected nonagricultural uses and an increasing number of low-density dwellings.

A. Permitted Uses.

- 1. Single-family detached dwellings, earth-sheltered dwellings, modulars, residential-design manufactured homes and manufactured homes meeting the standards of the National Manufactured Home Construction and Safety Standards Act of 1976, i.e., the HUD Code.
- 2. Churches, chapels, temples and synagogues.
- 3. Golf courses, including accessory clubhouses, but not commercial driving ranges or miniature golf courses.
- 4. Agricultural uses, except as exempt.

B. Special Uses.

- 1. Airports, heliports, ultralite landing areas and aircraft landing fields, publicly and privately owned.
- 2. Animal hospitals or clinics with outside runs when permitted.
- 3. Campgrounds, subject to the following regulations and accompanied by a plot plan:
 - a. Campgrounds shall be utilized only for the accommodations of camping trailers, tents and other similar camping vehicles, and under no circumstances shall a campground be utilized for the occupancy of manufactured/mobile homes.
 - b. The tract to be used for a campground shall not be less than two acres in area and be located on a well-drained site, properly graded to insure rapid drainage and freedom from stagnant pools of water.
 - c. Campgrounds shall have a maximum density of 20 camping spaces per gross acre, a minimum area of 1,250 square feet for each space, and maintain a setback of no less than 25 feet from any public street or highway right-of-way or property line.
 - d. If deemed necessary to screen adjoining property and provide privacy to the campground, a solid or semi-solid fence or wall at least six feet high, but not more than eight feet high, may be required. In lieu of a fence or wall, a landscape buffer may be provided not less than 20 feet in width and planted with coniferous and other plant materials. The fence, wall or landscape buffer shall

be properly maintained by the operator.

- e. The campgrounds shall have an accessible, adequate, safe and potable water supply and, if a public water supply is reasonably available to the campgrounds, it shall be used. Also, it must have an adequate method for on-site sewage disposal as provided for in these regulations; however, if a public sewer system is reasonably available, it shall be used. (See Section 3-103J for sewer and water facilities.)
 - f. The campground and any service buildings and refuse disposal systems must be maintained in a clean, sanitary condition and kept free of any condition that will harm the health of the occupants or the public or constitute a nuisance.
- 4. Cemeteries including crematories and mausoleums.
 - 5. Commercial development of natural resources and extraction of raw materials such as rock, gravel or sand; provided, that fencing may be required where deemed necessary and that it is the intent of these regulations to require an orderly continuing use of all land permitted to be excavated for its resources. At the time an application is made for a special use, the applicant shall submit a general plan for restoration of the area to be excavated or to be used in any way as part of the operations. A special use shall be required for all new or expanded operations or reopening of previously abandoned operations. Information to be submitted with the application includes the following:
 - a. A plan showing the boundary of the entire tract, vehicular access routes and surfacing, prevailing wind directions, existing and proposed street rights-of-way, easements, water bodies, mining area and proposed fencing.
 - b. A general plan of operation, including blasting hours, removal plan and hours of operation.
 - c. A plan showing the finished topography of the restored areas including grades and slopes.
 - d. A general timing for restoring the various excavation pits and overburden for a continuing use.
 - e. A general description of the methods and materials proposed to provide for a continuing use.
 - f. Amount and type of planting to be done on the restored area or other approved restoration uses or methods.
 - 6. Commercial auction barns and yards.
 - 7. Commercial storage and/or sale of anhydrous ammonia, propane or butane in bulk and the wholesale storage of gasoline and other manufactured petroleum products above ground level.
 - 8. Excavating of earth services.
 - 9. Feedlots. (See Section 2-102 for definition.)
 - 10. Large recycling collection centers. (See Section 2-102 for definition.)

11. Kennels for breeding and boarding dogs, provided that:
 - a. No kennel buildings or runs or open areas shall be located closer than 300 feet to any property line.
 - b. All kennel runs or open areas shall be screened around such areas or at the property lines. Such screening may be densely planted evergreen foliage or a solid wall or fence of masonry, wood or metal designed so as to reduce noise and prevent the distraction or excitement of the dogs.
12. Grain elevators and storage bins, including the sale of related items such as seed, feed, fertilizer and pesticide.
13. Mini-storage facilities with outside storage when permitted.
14. Natural wildlife habitats and reserves, publicly owned.
15. Privately owned seasonal or temporary or permanent parks and recreational areas such as youth camps, adult and family retreat areas, gun clubs, archery ranges, rodeos, musical festivals, hunting preserves or commercial driving ranges and miniature golf courses.
16. Public buildings erected or land used by any agency of the City, or a township, county or state government.
17. Riding stables and academies providing no structure housing horses shall be located nearer than 500 feet to the boundary of any residential district.
18. Roadside stands for the sale of agricultural products by an operator other than the producer of the product. (See Sections 2-102 for definition of agriculture and Section 6-101D for seasonal sale of farm products.)
19. Salvage yards, subjects to but not limited to the following conditions:
 - a. Located on a tract of land at least 300 feet from a residential district.
 - b. The operation shall be conducted wholly within an enclosed, noncombustible building or within an area screened where necessary by a fence or wall at least eight feet high, but not more than 10 feet high. Such fence or wall shall be of uniform texture and color and shall be properly maintained by the owner.
 - c. No salvage materials shall be loaded, unloaded or otherwise placed temporarily or permanently outside the enclosed building, fence or wall.
20. Sanitary landfills, incineration plants, recycling processing centers, refuse transfer stations and hazardous waste facilities, publicly and privately owned.
21. Other uses not specifically listed as a permitted, special or conditional use, but which are in keeping with the intent of Section 4-101 and compatible with the uses permitted in Section 4-101A.

C. Conditional Uses.

1. Utility substations, pumping stations and water towers, publicly and privately owned. (See Section 3-103G for lot size and bulk regulations.)

D. Lot Size Requirements.

1. Minimum lot area:
 - a. Residential uses: Five acres (217,800 square feet).
 - b. Other uses: One acre (43,560 square feet).
2. Minimum lot width: 150 feet.
3. Minimum lot depth: None.

E. Bulk Regulations.

1. Maximum structure height: 45 feet, except grain elevators.
2. Yard requirements:
 - a. Minimum front yard: 35 feet on all sides abutting a street.
 - b. Minimum side yards:
 - (1) Residential: 15 feet.
 - (2) Other uses: 25 feet.
 - c. Minimum rear yards: 40 feet.
3. Maximum lot coverage: A building, structure or use may occupy all that portion of a zoning lot not otherwise required for off-street parking, loading or yard requirements.

F. Use Limitations.

1. Outdoor storage shall be permitted as defined by Section 2-102 for goods and materials as accessory uses related to the operation of the principal use. The display of new and used goods for sale may be granted when the latter is approved as part of a special or conditional use.

102 RS-1 Single-Family Suburban Residential District. This district is established to provide for low density rural subdivisions of single-family housing without public sewerage and to allow certain community facilities. It is intended that no uses be allowed in this district that will tend to devalue property for residential purposes or interfere with the health, safety, order or general welfare of persons residing therein. Regulations are intended to control density of population and to provide adequate open space around buildings and structures to accomplish these purposes.

A. Permitted Uses.

1. Single-family detached dwellings, earth-sheltered dwellings, residential-design manufactured homes, modulars and group homes.
2. Churches, chapels, temples and synagogues.

3. Golf courses, including accessory clubhouses, but not commercial driving ranges or miniature golf courses.

B. Special Uses.

1. Public buildings erected or land used by any agency of the City, or a township, county or state government.

C. Conditional Uses.

1. Bed and breakfast homes and inns.
2. Child care centers and preschools.
3. Utility substations, pumping stations and water towers, publicly and privately owned. (See Section 3-103G for lot size and bulk regulations.)

D. Lot Size Requirements.

1. Minimum lot area:
 - a. Residential uses: Two acres (87,120 square feet) for a septic tank and tile field and five acres (217,800 square feet) for a wastewater lagoon.
 - b. All other uses: One acre (43,560 square feet).
2. Minimum lot width: 150 feet.
3. Minimum lot depth: 150 feet.

E. Bulk Regulations.

1. Maximum structure height: 35 feet.
2. Yard requirements:
 - a. Minimum front yard: 35 feet on all sides abutting a street.
 - b. Minimum side yards:
 - (1) Residential: 20 feet.
 - (2) Other uses: 25 feet.
 - c. Minimum rear yards: 40 feet.
3. Maximum lot coverage: 30%

F. Use Limitations.

1. No outdoor storage shall be permitted as defined by Section 2-102. (See Section 2-102 for salvage yard.)
2. Animal husbandry, including the maintenance of horses, cows, swine, goats, cats, dogs, rabbits, chinchillas, guinea pigs, pigeons, poultry and the like shall be subject

to all applicable county and state health and sanitation requirements.

- 103 R Single-Family Residential District. This district is designed to provide a single-family dwelling zone at a density of not less than 9,000 square feet per dwelling unit/per lot.

A. Permitted Uses.

1. Single-family detached dwellings, residential-design manufactured homes, modulars and group homes.
2. Churches, chapels, temples, and synagogues.
3. Golf courses, but not including accessory clubhouse or golf driving ranges, pitch and putt or miniature golf course.
4. Public and private schools: educational buildings for primary, intermediate and secondary schools including administrative centers, transportation centers, recreation areas, spectator sports facilities and the like. All such uses must be located on land which is platted according to the City Subdivision Regulations.

B. Special Uses.

1. Public buildings erected or land used by any agency of the City, township, county or state government.
2. Cemeteries, private or public.

C. Conditional Uses.

1. Adult and child care centers and preschools.
2. Bed and breakfast homes.
3. Earth-sheltered dwellings, provided that the design is compatible with adjacent properties including such features as drainage, parking and accessory structures.
4. Swimming, tennis, racquetball and similar recreational club activities and related clubhouses.
5. Utility substations, pumping stations and water towers, publicly and privately owned. (See Section 3-103G for lot size and bulk regulations.)

D. Lot Size Requirements.

1. Minimum lot area: 9,000 square feet.
2. Minimum lot width: 75 feet.
3. Minimum lot depth: 100 feet.

E. Bulk Regulations.

1. Maximum structure height: 35 feet.
2. Yard requirements:

- a. Minimum front yard: 25 feet on all sides abutting a street.
 - b. Minimum side yards: There shall be a side yard on each side of a zoning lot of not less than 10 percent of the lot width. However, no side yard shall be less than seven feet; provided further, no side yard need be greater than 14 feet.
 - c. Minimum rear yard: 15 feet.
3. Maximum lot coverage: 30 percent.

F. Use Limitation.

- 1. No outside storage shall be permitted as defined by Section 2-102.

104 R-1 Single-Family Residential District. This district is designed to provide a dwelling zone at a density of not less than 6,000 square feet per dwelling unit.

A. Permitted Uses.

- 1. Any uses permitted in the R Residential District.

B. Special Uses

- 1. Any special uses allowed in the R Residential District.

C. Conditional Uses.

- 1. Any conditional uses allowed in the R Residential District, except earth-sheltered dwellings.

D. Lot Site Requirements.

- 1. Minimum lot area: 6,000 square feet.
- 2. Minimum lot width: 50 feet.
- 3. Minimum lot depth: 100 feet.

E. Bulk Regulations.

- 1. Maximum structure height: 35 feet.
- 2. Yard requirements:
 - a. Minimum front yard: 25 feet on all sides abutting a street.
 - b. Minimum side yard: There shall be a side yard on each side of the zoning lot of not less than 10 percent of the lot width. However, in no case shall a side yard be less than six feet; provided further, that a side yard need not be greater than 12 feet.
 - c. Minimum rear yard: 15 feet.
- 3. Maximum lot coverage: 35 percent.

F. Use Limitation.

1. No outside storage shall be permitted as defined by Section 2-102.

105 R-2 Two-Family Residential District. This district is designed to provide for two-family residential development at a minimum of 3,000 square feet per dwelling unit with the provision that no single lot may be less than 6,000 square feet in area.

A. Permitted Uses.

1. Any uses permitted in the R-1 Residential District.
2. Two-family dwellings.

B. Special Uses.

1. Any special uses allowed in the R-1 Residential District.

C. Conditional Uses.

1. Any conditional uses allowed in the R-1 Residential District.

D. Lot Size Requirements.

1. Minimum lot area:
 - a. Single-family detached dwellings: 6,000 square feet.
 - b. Single-family attached dwellings and two-family dwellings: 3,000 square feet per dwelling unit with the provision that no single lot may be less than 6,000 square feet in area.
 - c. All other uses: 6,000 square feet.
2. Minimum lot width:
 - a. Single-family detached dwellings: 50 feet.
 - b. Single-family attached dwellings and two-family dwellings: 60 feet.
 - c. All other uses: 60 feet.
3. Minimum lot depth: 100 feet.

E. Bulk Regulations.

1. Maximum structure height: 40 feet.
2. Yard requirements:
 - a. Minimum front yard: 25 feet on all sides abutting a street.
 - b. Minimum side yard: There shall be a side yard on each side of the zoning lot of not less than 10 percent of the lot width. However, in no case shall a side yard be less than six feet; provided further, that a side yard need not be greater than

12 feet.

c. Minimum rear yard: 15 feet.

3. Maximum lot coverage: 35 percent.

F. Use Limitation.

1. No outside storage shall be permitted as defined by Section 2-102.

106 R-3 Multiple-Family Residential District. This district is designed to provide for multiple-family development at a minimum of 750 square feet per dwelling unit with the provision that no single lot may be less than 5,000 square feet in area.

A. Permitted Uses.

1. Any uses permitted in the R-2 Residential District.
2. Multiple-family dwellings.
3. Adult and child care centers and preschools.
4. Boarding or rooming houses.

B. Special Uses.

1. Any special uses allowed in the R-2 Residential District, except cemeteries.
2. Group homes which exceed the number of persons permitted by the definition in Section 2-102
3. Hospitals, but not animal clinics or mental hospitals.
4. Mortuaries and funeral homes.
5. Nonprofit institutions for educational, philanthropic or charitable purposes, but not mental or penal institutions.
6. Nursing and convalescent homes.
7. Professional offices of doctors, dentists, attorneys, accountants and other similar professions.
8. Retirement centers and assisted living facilities.
9. Rehabilitation homes and residential centers.

C. Conditional Uses.

1. Any conditional uses allowed in the R-2 Residential District.

D. Lot Size Requirements.

1. Minimum lot area:

- a. Single-family detached dwellings: 5,000 square feet.
 - b. Single-family attached and two-family dwellings: 2,500 square feet per family, but not less than 5,000 square feet.
 - c. Multiple-family dwellings: 750 square feet per family; but not less than 5,000 square feet.
 - d. All other uses: 5,000 square feet.
2. Minimum lot width:
- a. Single-family dwellings: 50 feet.
 - b. Two-family dwellings: 50 feet.
 - c. Multiple-family dwellings and all other uses: 60 feet.
3. Minimum lot depth: 100 feet.

E. Bulk Regulations.

- 1. Maximum structure height: no limitations.
- 2. Yard requirements:
 - a. Minimum front yard: 25 feet on all sides abutting a street.
 - b. Minimum side yard: There shall be a side yard on each side of the zoning lot of not less than 10 percent of the lot width. However, in no case shall a side yard be less than six feet; provided further, that a side yard need not be greater than 12 feet. Residential buildings which have the entrances to two or more units facing the side yard shall have a minimum of side yard of 10 feet on the side of the building on which such entrances are located.
 - c. Minimum rear yard: 15 feet.
 - d. Maximum coverage: 50 percent.

F. Use Limitation.

- 1. No outside storage shall be permitted as defined by Section 2-102.

107 MH-1 Manufactured Home Subdivision District. This district is established as a medium to low density area of individually owned lots platted for all types of manufactured and modular homes with permanent-type, enclosed perimeter foundations and either public or on-site sewage disposal. All such homes may be owner occupied or for rental purposes; however, land cannot be for lease.

A. Permitted Uses.

- 1. All types of manufactured homes, including modular homes.

B. Special Uses. None.

C. Conditional Uses. None.

D. Lot Size Requirements.

1. Where public sewers and water supply are provided, the minimum lot size shall be 5,000 square feet with a minimum lot width of 50 feet and minimum lot depth of 100 feet.
2. Where on-lot sewage disposal is planned, the minimum lot size shall be two acres for a septic tank and tile field and five acres for a wastewater lagoon, both with a minimum lot width of 150 feet and minimum lot depth of 150 feet.

E. Bulk Regulations.

1. Maximum structure height: 35 feet.
2. Yard requirements:
 - a. Minimum front yard: 20 feet on all sides abutting a street for lot sizes less than two acres and 25 feet for lot sizes of two acres or more.
 - b. Minimum side yard: 7 feet.
 - c. Minimum rear yard: 15 feet.
3. Maximum lot coverage: 40 percent.

F. Use Limitations.

1. A manufactured home subdivision shall have a minimum of six lots and be platted for each lot according to the City Subdivision Regulations.
2. All homes shall be located on a permanent-type, enclosed perimeter foundation and secured to the foundation as required by K.S.A. 75-1266 et seq.
3. No outdoor storage shall be permitted as defined by Section 2-102.

108 MH-2 Manufactured/Mobile Home Park District. This district is established to provide for new or the expansion of medium density manufactured home parks. Such homes will not be allowed on individually owned zoning lots. Parks may be further governed by any applicable Manufactured/Mobile Home Park Regulations.

A. Permitted Uses.

1. Manufactured home parks with all types of manufactured and mobile homes including related facilities for the residents, such as:
 - a. Child care centers and preschools and day care homes.
 - b. Recreational facilities such as playgrounds, swimming pools, tennis courts, shuffleboards, ball fields and lakes providing boating and fishing.
 - c. Recreation or community buildings, washrooms, rest rooms, laundry facilities, storm shelters, outdoor storage areas for vehicles and offices for the park.

B. Special Uses. None.

C. Conditional Uses. None.

D. Lot Size Requirements for Parks.

1. Minimum lot area for parks: Two acres (87,120 square feet).
2. Minimum lot width for parks: 150 feet.
3. Minimum lot depth for parks: None.

E. Bulk Regulations for Parks.

1. Maximum structure height: 35 feet.
2. Yard requirements:
 - a. Minimum front yard: 25 feet on all sides abutting a street.
 - b. Minimum side yard: 15 feet, unless otherwise established by the standards of Section 4-10BF.
 - c. Minimum rear yard: 15 feet, unless otherwise established by the standards of Section 4-108F.
 - d. Maximum lot density: Seven homes per gross acre.

F. Standards for Parks. Each park shall be designed so as to comply with the following standards:

1. The applicant for a new or for the expansion portion of an existing park shall submit an application for rezoning accompanied by a development plan and shall present 12 copies of the plan for review by the Planning Commission and approval by the Governing Body. The plan shall show topography and the location and size of:
 - a. Spaces for homes;
 - b. Service buildings;
 - c. Off-street parking areas;
 - d. Electrical outlets;
 - e. Water lines and outlets;
 - f. Sewer lines and outlets;
 - g. Recreational areas;
 - h. Landscaped areas and walls or fences;
 - i. Driveways;
 - j. Sidewalks; and
 - k. Storm water drainage.

2. The park shall be located on a well-drained site which is properly graded to insure rapid drainage and freedom from stagnant pools of water.
 3. The park shall provide spaces which shall be clearly delineated. No single space shall contain less than 4,000 square feet nor have a width less than 40 feet. Each space shall provide for at least two on-site parking spaces.
 4. Homes shall be located so that there is at least a 20-foot clearance between homes; provided, however, with respect to homes parked end-to-end, the clearance shall not be less than 10 feet. No home shall be located less than five feet from the interior driveway of the park.
 5. All spaces shall abut on an interior driveway that is not less than 30 feet in width. Such driveways shall have unobstructed access to a public street and shall as a minimum standard have a graveled surface which is well-maintained and adequately lighted.
 6. Exterior lighting fixtures shall be shaded wherever necessary to avoid casting direct light on any property located in any other residential district.
 7. Each park is encouraged to layout at least 10 percent of its net area to provide for the recreational use and enjoyment of the occupants of the park. Required perimeter yards and vehicular driveways shall not be counted in computing such areas.
 8. Park owners are encouraged to provide a landscaped buffer area and a storm shelter for the residents. Unless otherwise buffered, a solid fence not less than six feet high shall be required to provide proper screening for adjacent existing and potential land uses and for privacy and protection in the park.
 9. All electric distribution systems, plumbing systems and telephone service systems to each space, except outlets and risers, shall be underground. At least one 120 volt electrical service outlet and one 240 volt outlet shall be provided.
 10. All spaces shall be provided with both public sewerage and water supply and no on-site facilities are permitted.
 11. In all other respects, parks shall comply with all of the applicable statutes of the State of Kansas including the requirements for tie-downs and all applicable ordinances and regulations of the City including building codes; however, the latter do not apply to the actual construction of any type of manufactured or mobile home.
- G. Unused Mobile Home Park. Whenever a property, zoned for the MH-2 District ceases to be used for such purposes for a period of two years, the City may initiate an application to rezone such property to some other district compatible with the neighborhood area.

109 OP-1 Controlled Office and Professional District. This district is designed for the exclusive use of business and professional offices and research facilities and associated residential uses that will be compatible with adjacent use districts.

A. Permitted Uses.

1. Offices of an administrative, executive, professional, editorial, governmental or similar nature; provided that, no merchandise is handled for sale nor merchandising services are rendered, except such as are incidental or accessory to the principal use.
2. Professional offices and laboratories such as medical-dental offices or the offices of lawyers, engineers or architects; provided that, there shall be no retail sales, excluding the sale of drugs or prescriptions.
3. Research instituted and laboratories devoted to experimental study such as testing, analyzing or investigation to establish new or revised findings and standards, provided such activities are not objectionable because of:
 - a. Smoke, dust, fumes, gases, odor or air pollution;
 - b. Noise;
 - c. Light, glare or heat;
 - d. Fire or explosive hazard; or
 - e. Vibration.

B. Special Uses. None.

C. Conditional Uses. None.

D. Site Plan Approval Requirement. The Planning Commission shall satisfy themselves that the conditions listed above are met before recommending approval of any use in an OP-I District. Pursuant to this section, the applicant shall be required to furnish:

1. Data describing all processes and equipment involved in the proposed use;
2. Plans showing location and design of structures, delivery points, loading areas, walls, fences, screen planting, signs, lighting devices, and pedestrian walks;
3. Plans illustrating adequate off-street parking according to standards established elsewhere in these regulations; and
4. Traffic routing system so designed as to minimize nuisance effects due to the generation of traffic to and from the use.
5. The Planning Commission shall further satisfy themselves that the uses proposed for any OP-I District shall:
 - (1) Be compatible with the adjacent and nearby uses of land, both existing and contemplated;
 - (2) Have adequate street and highway access to the district to insure that

there is sufficient capacity for uses dependent on automotive transportation; and

- (3) That the design and landscaping of the general plan is consistent with the intent and purposes of these regulations, i.e., to promote public health, safety, morals or general welfare.

The Commission may require the applicant to file with the Clerk a performance bond during the period of construction, reconstruction or alteration, such bond to be in an amount determined by the Governing Body to be sufficient to insure completion of landscaping and parking plans as submitted.

110 C-1 Neighborhood Business District. This district is designed to permit areas of convenience shopping facilities so located to serve one or more residential neighborhoods.

A. Permitted Uses.

1. Any use permitted in the R Single-Family Residential District, R-1 Single-Family Residential District, R-2 Two-Family Residential District, R-3 Multiple-Family Residential District.
2. Apparel stores.
3. Banks and financial institutions.
4. Barber shops.
5. Beauty shops.
6. Bicycle shops.
7. Business and professional offices.
8. Drug stores.
9. Dry cleaning and laundry.
10. Food stores, including grocery stores, meat markets, bakeries and delicatessens.
11. Florist shops.
12. Gift shops and variety stores.
13. Hardware stores.
14. Liquor stores.
15. Restaurants, other than drive-in establishments.
16. Self-service laundries and dry-cleaning stores.

B. Special Uses.

1. Mortuaries and funeral homes.

2. Public buildings erected or land used by any agency of the City, or a township, county or state government.
3. Other special uses not specifically listed as a permitted, special or conditional use, but which are in keeping with the intent of Section 4-110 and compatible with the uses permitted in Section 4-110A.

C. Conditional Uses.

1. Automobile service stations and tire, battery and automobile accessory stores only if the design of the entrance and exit drives to such service stations or stores will not create hazards for vehicular or pedestrian traffic or congestion in adjacent streets.
2. Enclosed storage.
3. Utility substations, pumping stations and water towers, publicly and privately owned. (See Section 3-103G for lot size and bulk regulations.)

D. Lot Size Requirements.

1. Minimum lot area: 5,000 square feet.
2. Minimum lot width: 50 feet.
3. Minimum lot depth: 100 feet.

E. Bulk Regulations.

1. Maximum structure height: no limitations.
2. Yard requirements:
 - a. Minimum front yard: 25 feet on all sides abutting a street.
 - b. Minimum side yard: None, except that when a side yard is provided, it shall not be less than three feet; provided further, when a side yard abuts a residential district, a side yard of the same depth as required in the residential district shall be provided, except when separated by a street or alley.
 - c. Minimum rear yard: None, but if a rear yard in this district abuts a residential district, a rear yard of the same depth as required in the residential district shall be provided, except when separated by a street or alley.
3. Maximum lot coverage: 50 percent.

F. Use Limitations.

1. All business establishments shall be retail or service establishments dealing directly with consumers. All goods produced on the premises shall be sold at retail on the premises where produced.
2. All business, service, storage and display of goods shall be conducted within a

completely enclosed building, except that an area equivalent to not more than five percent of the total floor area may be used for open display and sales.

3. Exterior lighting fixtures shall be shaded so that no direct light is cast upon any property located in a residential district and so that no glare is visible to any traffic on any public street.
4. Screening shall be provided along all lot lines adjacent to residential districts except when separated by a street or alley.

111 C-2 Central Business District. This district is designed to provide for a broad range of retail shopping facilities. It is governed by the applicable provisions of the Parsons Urban Renewal plan as well as the provisions of these Regulations.

A. Permitted Uses.

1. Any use permitted in the C-1 Business District except for residential uses.
2. Single-family and multi-family dwellings units in the second or higher floors of commercial buildings.
3. Antique shops.
4. Appliance stores.
5. Automobile accessory and parts stores.
6. Bookstores.
7. Blueprinting establishments.
8. Camera and photographic supply stores.
9. Carpet and rug stores.
10. China and glassware stores.
11. Clubs, Class A or B, and taverns and drinking establishments.
12. Contractor's office.
13. Department stores.
14. Electronic equipment and supply stores including repairs.
15. Furniture stores.
16. Governmental buildings.
17. Hobby shops.
18. Hotels and motels.
19. Interior decorating shops, including upholstery, making of draperies, slipcovers and other similar articles which are conducted as a part of, and secondary to, a retail

occupation.

20. Jewelry shops.
21. Leather goods and luggage stores.
22. Liquor stores.
23. Music stores including musical instrument sales and repair.
24. Office equipment and supply.
25. Paint and wallpaper stores.
26. Pest control and exterminators.
27. Pet stores.
28. Physical fitness and personal health services.
29. Printing and publishing establishments.
30. Radio and television broadcasting stations.
31. Restaurants, except drive-in establishments.
32. Restricted production and repair limited to the following: Alteration and custom tailoring of clothing for retail sale only; jewelry from precious metal; watches; dentures; optical lenses; and other similar activities.
33. Shoe repair shop.
34. Sporting goods store.
35. Studios: art, music, dance, photographic and recording.
36. YMCA, YWCA, and other similar organizations.

B. Special Uses.

1. Amusement centers.
2. Auditoriums and indoor theaters.
3. Fraternal and service clubs.
4. Other residential uses.
5. Other special uses not specifically listed as a permitted, special or conditional use, but which are in keeping with the intent of Section 4-111 and compatible with the uses permitted in Section 4-III.A.

C. Conditional Uses.

1. Automobile service station and sale of gasoline at convenience stores.

2. Automobile Sales Facilities
3. Parking garages and lots.
4. Utility facilities.
5. Vehicle and RV sales lots.
6. Wholesale and inventory storage not otherwise related to the principle use of the premises.

D. Lot Size Requirements. None.

E. Bulk Requirements.

1. Maximum structure height: no limitations.
2. Yard requirements:
 - a. Minimum front yard: none.
 - b. Minimum side yard: none, except as provided below.
 - c. Minimum rear yard: none, except as provided below.
 - d. Where any side and/or rear yard abuts a residential district, then a screened side and/or rear yard shall be provided along such side and/or rear yard that is the same depth as the required side and/or rear yard of the abutting residential district, except when separated by a street or alley.
3. Maximum lot coverage: no limitations.

F. Use Limitations.

1. All business establishments shall be retail or service establishments dealing directly with consumers. All goods produced on the premises shall be sold at retail on the premises where produced.
2. All business, service, storage and display of goods shall be conducted within a completely enclosed building, unless approved as a special or conditional use. (See Section 6-101E for promotional outdoor sales.)
3. No business establishment shall offer or sell food or beverages for consumption on the premises in parked motor vehicles.
4. Exterior lighting fixtures except signs shall be shaded so that no direct light is cast upon any property located in a residential district and so that no glare is visible to any traffic on any public street.

112 C-3 Service Commercial District. This district is designed for those business and commercial uses which draw their customers from motorists on the highway, or for whom a location on a highway or arterial street is especially useful or necessary. Although some of the typical retail uses are permitted in other commercial districts, most of these permitted in this district would not blend

well into a prime retail area.

A. Permitted Uses.

1. Any uses permitted in the C-2Business District, except clubs, taverns and drinking establishments. Any use permitted in the R Single-Family Residential District, R-1 Single-Family Residential District, R-2 Two-Family Residential District, R-3 Multiple-Family Residential District.
2. Ambulance services.
3. Armories.
4. Automobile sales facilities
5. Automobile service stations and sale of gasoline.
6. Bait shops.
7. Bonding agencies.
8. Bowling alleys and skating rinks.
9. Garden stores and greenhouses.
10. Restaurants, including drive-in establishments.

B. Special Uses.

1. Lumberyards and building materials sales.
2. Clubs, Class A or B, and taverns and drinking establishments.
3. Outdoor theaters.
4. Public buildings erected or land used by any agency of the City, or a township, county or state government.
5. Other special uses not specifically listed as a permitted, special or conditional use, but which are in keeping with the intent of Section 4-112 and compatible with the uses permitted in Section 4-112A.

C. Conditional Uses.

1. Rental equipment.
2. Small animal hospital (veterinarian); provided that, any pets located within 200 feet of a residential district shall be screened. Boarding kennels may also be permitted under this regulation.
3. Utility facilities.
4. Vehicles and RV sales lots.
5. Warehousing and mini-storage facilities, indoor only.

D. Lot Size Requirements.

1. Minimum lot area: none.
2. Minimum lot width: none.
3. Minimum lot depth: none.

E. Bulk Regulations.

1. Maximum structure height: 80 feet.
2. Yard requirements:
 - a. Minimum front yard: 15 feet on all sides abutting a street provided that gasoline pumps, air and water service and other fixtures used in connection with automobile service stations shall be located not less than 12 feet from any lot line.
 - b. Minimum side yard: none, except that if a side yard is provided, it shall be at least three feet in width; provided further, that when a side yard abuts a residential district, a side yard the same depth as that required in the residential district shall be provided.

Each motel and hotel located on interior lots shall have a minimum side yard on each side of the zoning lot of not less than 10 feet, and a minimum rear yard of not less than 10 feet.

- c. Minimum rear yard: none, but if a rear yard abuts a residential district, it shall be the same as required in the residential district.
3. Maximum lot coverage: 50 percent.

F. Use Limitations.

1. Exterior lighting fixtures shall be shaded wherever necessary to avoid casting direct light on any property located in a residential district.
2. Screening shall be provided along all lot lines adjacent to residential districts, except when separated by a street or alley.
3. All outdoor storage of bulk building materials shall be enclosed by screening.

113 C-4 Heavy Commercial District. This district is designed for commercial uses which deal with the sale and/or service of large or heavy equipment or products.

A. Permitted Uses.

1. Any use permitted in the C-3 Commercial District, except clubs, taverns and drinking establishments.
2. Agricultural implement sales and services.
3. Automobile and truck sales and rental, including accessory repair and painting operations and facilities; provided that, all such operations or facilities shall comply

with all the use limitations applicable in the I-1 District.

4. Auction house.
5. Boat sales and rentals.
6. Construction equipment sales.
7. Mobile home and tractor sales and rental.

B. Special Uses.

1. Clubs, Class A or B, and taverns and drinking establishments.
2. Public buildings erected or land used by any agency of the City, or a township, county or state government.
3. Other special uses not specifically listed as a permitted, special or conditional use, but which are in keeping with the intent of Section 4-113 and compatible with the uses permitted in Section 4-113A.

C. Conditional Uses.

1. Veterinarian, kennels and stables, except that when any pens are located less than 200 feet to a residential district, they shall be screened.

D. Lot Size Requirements.

1. Minimum lot area: none.
2. Minimum lot width: none.
3. Minimum lot depth: none.

E. Bulk Regulations.

1. Maximum structure height: 80 feet.
2. Yard requirements:
 - a. Minimum front yard: 15 feet on all sides abutting a street provided that gasoline pumps, air and water services and other fixtures used in connection with automobile service stations and mobile homes for sale shall be located not less than 12 feet from any lot line.
 - b. Minimum side yard: none, except that if a side yard is provided, it shall be at least three (3) feet in width; provided that, when a side yard abuts a residential district a side yard of the same depth as required in the residential district shall be provided, except when separated by a street or alley.

Each motel and hotel located on interior lots shall have a minimum side yard on each side of the zoning lot of not less than 10 feet and a minimum rear yard of not less than 10 feet.

- c. Minimum rear yard: none, but if a rear yard abuts a residential district, it shall

be the same as required in the residential district.

3. Maximum lot coverage: 50 percent.

F. Use Limitations.

1. Screening shall be provided along all lot lines that abut a residential district, except when separated by a street or alley.
2. All outdoor storage of bulk building materials shall be enclosed by screening.
3. Off-street parking and loading spaces and the storage of automobiles and other motor vehicles in operating condition shall be screened when such use abuts a residential district at a side or a rear lot line, except when separated from the residential district by an alley.
4. Exterior lighting fixtures shall be shaded wherever necessary to avoid casting direct light on any property located in a residential district.

114 I-1 Light Industrial District. This district is designed to permit industrial activities of a limited nature. This includes uses which in many cases are compatible with adjacent use districts.

A. Permitted Uses.

1. Agricultural feed, seed and fertilizer mixing, sales and store
2. Animal hospitals or clinics.
3. Automobile rental agency.
4. Automobile, truck and motorcycle assembly.
5. Bicycle manufacture.
6. Blacksmith shops (no salvage yard).
7. Boot and shoe manufacture.
8. Broom manufacture.
9. Clock factory.
10. Clothing and textile manufacturing.
11. Coffin and concrete burial vault manufacturing.
12. Contractors' office and storage yards.
13. Cosmetic manufacture.
14. Dental laboratory.
15. Dry cleaning and laundry establishments.
16. Electronic equipment production, repairs and services.

17. Enameling and painting shops.
18. Engraving plants.
19. Express delivery and storage station.
20. Food and beverage manufacturing, but not to include a slaughterhouse or a packing (meat, poultry) plant. (See Section 4-115B.6.)
21. Garages, repair.
22. Gymnasium outfit manufacture.
23. Ice manufacture.
24. Jewelry manufacture.
25. Limb (artificial) manufacturing.
26. Lumber and building materials yards.
27. Manufactured homes and RV sales, production and service.
28. Mattress manufacture.
29. Metal fabrication and assembly.
30. Mineral distillation and bottling.
31. Moving company, with storage facilities.
32. Office building on same site as industry (factory).
33. Office equipment and supply manufacture.
34. Optical goods manufacture.
35. Organ manufacture.
36. Paper products manufacture.
37. Perfumery manufacture.
38. Pharmaceutical products manufacture.
39. Photo engraving company.
40. Piano manufacture.
41. Printing and publishing companies.
42. Refrigerator manufacture
43. Saddlery manufacture.

44. Screw and bolt manufacture.
45. Sheet metal shops.
46. Sign printing and manufacturing.
47. Soap manufacture.
48. Sporting goods manufacture.
49. Thermometer or thermostat manufacture.
50. Tire repair shop, recapping, etc.
51. Transfer company, baggage storage.
52. Truck terminals and truck stops.
53. Trunk manufacture.
54. Upholstery shops.
55. Utility plants and services, including substations.
56. Wallpaper manufacture.
57. Warehouses and mini-storage facilities.
58. Washing machine manufacture.
59. Water proofing treatment and manufacture.
60. Welding shop (no salvage yard).
61. Wholesale merchandise sales and storage.
62. Window shade manufacture.
63. Wire brush manufacture.
64. Woodworking shops and wood product manufacturing.

B. Special Uses.

1. Chicken hatchery.
2. Clubs, Class A or B, and taverns and drinking establishments.
3. Public buildings erected or land used by any agency of the City, or a township, county or state government.
4. Refuse transfer stations and recycling services.
5. Other uses not specifically listed as a permitted, special or conditional use, but which are in keeping with the intent of Section 4-114 and compatible with the uses

permitted in Section 4-114A. Such other uses may also include retail and service businesses which provide a particular service to the industrial uses or serve as a convenience to the employees thereof.

C. Conditional Uses.

1. Sand and gravel storage yards.

D. Lot Size Requirements.

1. Minimum lot area: 5,000 feet.
2. Minimum lot width: 50 feet.
3. Minimum lot depth: 100 feet.

E. Bulk Regulations.

1. Maximum structure height: unlimited.
2. Yard requirements:
 - a. Minimum front yard: 15 feet on all sides abutting a street, except when abutting a residential district, a front yard of the same depth required in the residential district shall be provided.
 - b. Minimum side yard: None, but if a side yard is provided, it shall be not less than three feet; provided further, when a side yard abuts a residential district a side yard of the same depth as required in the residential district shall be provided.
 - c. Minimum rear yard: None, except when a rear yard abuts a residential district, a rear yard of the same depth as required in the residential district shall be provided.
3. Maximum lot coverage: No limitation, except as provided in Section 4-114F.

F. Use Limitations.

1. All operations, activities and storage shall be conducted wholly inside of a building (s) , unless the nearest point of such operation or activity is more than 200 feet from the boundary of any other zoning district other than the I-2 District and except that storage may be maintained outside the building and side yards or rear yards if such storage area is separated from public streets and other property (except property located in I-2 District) by screening.
2. If a lot in an I-1 District adjoins a residential district, screening shall be provided at the adjoining lot line sufficient to protect on a year around basis, the privacy of adjoining residential uses, except when separated by a street or alley.

115 I-2 Heavy Industrial District. This district is designed for those industries which are apt to have an extensive impact on the surrounding area. If possible, I-2 Districts should be separated from residential districts and the more restricted business districts by intervening or restrictive industrial or commercial zones.

A. Permitted Uses.

1. Any use permitted in the I-1 Industrial District.
2. Airplane manufacturing and repair.
3. Bag cleaning.
4. Bank equipment manufacture.
5. Barrel manufacture.
6. Bleaching powder manufacture.
7. Blooming mill.
8. Blueing manufacture.
9. Boat manufacture.
10. Brass foundry.
11. Brick yard and kiln.
12. Bronze manufacture.
13. Brush manufacture.
14. Can manufacture.
15. Candle manufacture.
16. Car wheel foundry.
17. Celluloid manufacture.
18. Chalk manufacture.
19. Charcoal manufacture and pulverizing.
20. Clay products.
21. Copper manufacture.
22. Culvert pipe manufacture.
23. Elevator manufacture.
24. Emery cloth manufacture.
25. Engine manufacture.
26. Excelsior manufacture.
27. Flour and grain milling.
28. Foundry.

29. Furnace manufacture.
30. Furniture manufacture.
31. Glass manufacture.
32. Hardware manufacture.
33. Heating supplies and appliances manufacture.
34. Iron (ornamental) works
35. Lath manufacture.
36. Laundry machinery manufacture
37. Leather and leather goods manufacture.
38. Linoleum manufacture.
39. Lubricating machinery manufacture.
40. Machine shop.
41. Machinery manufacture.
42. Metal polish manufacture.
43. Metal weather stripping manufacture.
44. Monument works.
45. Nail manufacture.
46. Needle manufacture.
47. Oilcloth manufacture.
48. Pattern shop.
49. Pipe (metal) manufacture.
50. Plaster of parts manufacture.
51. Plating works.
52. Printing ink manufacture.
53. Rivet manufacture.
54. Rope manufacture.
55. Rubber cement manufacture.
56. Sandpaper manufacture.

57. Sewer pipe manufacture.
58. Shovel manufacture.
59. Soybean oil manufacture.
60. Starch manufacture.
61. Stone cutting and screening.
62. Stove and range manufacture.
63. Sweeping compound manufacture.
64. Tack manufacture.
65. Textile machinery manufacture.
66. Tin foil manufacture.
67. Tin products manufacture.
68. Tire manufacture.
69. Tool manufacture.
70. Waste paper products manufacture.
71. Wire manufacture.

B. Special Uses.

1. Anhydrous ammonia production and storage.
2. Clubs, Class A or B, and taverns and drinking establishments.
3. Concrete or asphalt mixing plant and concrete products.
4. Explosives manufacture and storage (including fireworks).
5. Fuel storage and distribution.
6. Packing (meat, poultry) plant.
7. Public buildings erected or land used by any agency of the City, or a township, county or state government.
8. Rubber manufacture.
9. Salvage storage yard.
10. Sawmill.
11. Other uses not specifically listed as a permitted, special or conditional use, but which

are in keeping with the intent of Section 4-115 and compatible with the uses permitted in Section 4-115A. Such other uses may also include retail and service businesses which provide a particular service to the industrial uses or serve as a convenience to the employees thereof.

C. Conditional Uses.

1. Wood preserving treatment.

D. Lot Size Requirements.

1. Minimum lot area: 5,000 square feet.
2. Minimum lot width: 50 feet.
3. Minimum lot depth: 100 feet.

E. Bulk Regulations.

1. Maximum structure height: unlimited.
2. Yard requirements:
 - a. Minimum front yard: 15 feet on all sides abutting a street
 - b. Minimum side yard: None, except that when a side yard is provided, it shall be not less than three feet; provided further, when a side yard abuts a residential district, a side yard of the same depth as required in the residential district shall be provided, except when separated by a street or alley.
 - c. Minimum rear yard: None, but if a rear yard in this district abuts a residential district, a rear yard of the same depth as required in the residential district shall be provided, except when separated by a street or alley.
3. Maximum lot coverage: 100 percent.

F. Use Limitations.

1. If a lot in an I-2 District adjoins a residential district, screening shall be provided at the lot line as sufficient to protect, on a year around basis, the privacy of the adjoining residential uses, except when separated by a street or alley.
2. No building shall be used for residential purposes except that a watchman or custodian may reside on the premises.

ARTICLE 5. OFF-STREET PARKING AND LOADING

100 Off-Street Parking. In any applicable zoning district, all structures built and all uses established hereafter shall provide accessory off-street parking in accordance with the following regulations. When an existing structure or use is expanded, accessory off-street parking shall be provided in accordance with the following regulations for the area or capacity of such expansion. Plans showing the layout and design of all off-street parking spaces and loading areas must be submitted and approved by the Zoning Administrator before a zoning permit is issued for such spaces or areas.

A. General Provisions.

1. Utilization: Accessory off-street parking facilities provided for the uses hereinafter listed shall be solely for the parking of motor vehicles in operating condition of patrons, occupants or employees of such uses. Such parking facilities or any vacant lot shall not be used to display or store motor vehicles including recreational vehicles and utility trailers for sale other than where permitted specifically in a district. Such provision shall not prevent the display of a small temporary for sale sign not exceeding two square feet in size on a personal vehicle when parked periodically on a driveway or an identifiable parking area on a zoning lot of a residence or a business location. (See Section 2-102 for definition of OUTDOOR STORAGE.)
2. Parking space dimension: An off-street parking space shall be at least eight feet six inches in width and at least 19 feet in length, exclusive of access drives or aisles, ramps or columns, unless special parking is designated for variable sizes of vehicles.
3. Access: Each off-street parking space shall open directly upon an aisle or driveway of such width and design as to provide safe and efficient means of vehicular access to such parking space. No parking space shall be designed to exit or back directly onto a public street or use the public right-of-way for parking space, unless specifically approved by the Governing Body. Such arrangements are to be discouraged, except in unusual circumstances wherein the traffic safety of the public can still be protected.
4. Open and enclosed parking: Off-street parking spaces open to the sky may be located in any yard, except that in residential districts no such spaces shall be located in a front yard setback other than for single and two-family dwellings and manufactured/- mobile homes not in parks. Principal buildings with private garages, carports and canopies integrated into or attached to the buildings which contain or shelter off-street parking spaces shall be subject to the yard setback requirements applicable in the district wherein the buildings are located. Detached garages and carports which contain or shelter off-street parking spaces shall be subject to the provisions of the accessory uses contained in Section 6-100 and, in particular, the bulk regulations of Section 6-100C.
5. Design and Maintenance:
 - a. Design: Off-street parking spaces shall comply with such design standards relating to curb cuts and curb length, stall depth, driveway width, island width, barriers, and the location of ingress and egress as may be established from time to time by the City. Off-street parking spaces may be open to the sky or enclosed in a building or structure. Parking on driveways for single and two-family dwellings and all types of manufactured and mobile homes is considered to be permitted temporary parking and required parking spaces on such lots are not to

be in the front yard setback. All parking spaces must be in an identifiable area where all spaces are contained thereon. (See Section 5-100A.5.c for screening.)

- b. Surfacing: All open off-street parking spaces, whether required spaces or not, and driveways opened to paved streets and roadways shall be graded and paved with an asphalt, asphalt i c concrete, concrete or other comparable hard-surfaced, all weather, dustless material which shall be maintained in good condition; provided, however, graveled parking areas are permitted: (1) in agricultural and industrial districts; (2) parking spaces and driveways opened to unpaved streets and roadways; (3) church parking lots; and (4) manufactured/mobile homes parks. Driveways, parking spaces and display areas for all open sales or rental lots for motor vehicles, trailers, recreational vehicles and manufactured/mobile homes shall be paved or graveled.
- c. Screening: Screening for parking spaces and loading areas is incorporated into the general screening and landscaping provisions of Section 3-104.
- d. Lighting: Any lighting used to illuminate off-street parking spaces shall be shaded so that direct light is not cast upon property located in a residential district and so that glare is not a problem to traffic on any public street.
- e. Repair and service: No motor vehicle repair work or service of any kind shall be permitted in association with any off-street parking spaces or structures, except as incidental repairs to a personal vehicle. (See Section 2-102 for definition of SALVAGE YARD.)
- f. Computation: When determination of the number of off-street parking spaces required by these regulations results in a requirement of a fractional space, the fraction of one-half or less may be disregarded, and a fraction in excess of one-half shall be counted as one parking space.
- g. Collective provisions: Off-street parking facilities for separate uses may be provided collectively if the total number of spaces so furnished is not less than the sum of the separate requirements for each such use; provided, that wherever there is a common plan for parking for land in single ownership that the amount of required parking shall consider the joint use of such space whenever large places of assembly are present which vary in their times of use and season of the year to the end that all parking is contained on the site or on accessory parking lots except for infrequent periods of peak use. The off-street parking spaces required by Section 5-101 may be increased; however, where it is anticipated that peak parking periods will be a consistently reoccurring problem. All regulations must be adhered to which cover the location of accessory parking spaces in relation to the use served.
- h. Location: All parking spaces required to serve structures or uses shall be located on the same zoning lot as the structure or use served unless a conditional use permit is obtained under Section 5-102.
- i. Employee parking: Parking spaces required on an employee basis shall be based on the maximum number of employees on duty or residing, or both, on the premises at any one time.
- j. Handicapped. parking: Parking spaces according to the number of spaces and their designated signage shall be provided for persons with a disability in conformance to the standards of the federal Americans with Disabilities Act of

1990 as incorporated into state statutes. (See K.S.A. 58-1311 and 42 USCA 12101 et seq.)

6. Plans and approval required: Plans showing the layout and design of all off-street parking spaces and loading areas, whether required spaces or not, shall be submitted and approved by the Zoning Administrator prior to issuance of a zoning permit for the parking lot itself or as part of an application for a larger related project. Before approving any parking layout, the Zoning Administrator shall determine that the spaces provided are usable and meet standard design criteria including appropriate curb cut locations as well as all parking requirements of these regulations. Parking spaces shall be clearly indicated or otherwise marked to designate the individual spaces.

101 Required Parking Spaces. Off-street parking spaces accessory to the uses hereinafter designated shall be provided as follows, except no such spaces shall be required in the C-2 Central Business District unless for dwelling units permitted in conjunction with business uses:

A. Dwelling and Lodging Uses.

1. Single and two-family dwellings, earth-sheltered dwellings, residential-designed manufactured homes and manufactured/mobile homes: At least one parking space for each dwelling unit.
2. Multiple-family dwellings: At least one and one-half parking spaces per unit, except in housing for the elderly, one space per two units.
3. Boarding or rooming houses: One parking space for each two rooms.
4. Dormitories, fraternities, sororities and similar lodging facilities: At least two parking spaces for each three occupants.
5. Hotels, motels and bed and breakfast homes and inns : One parking space for each rental unit, plus such additional spaces as are required for restaurants, assembly rooms and affiliated facilities.

B. Business and Industrial Uses.

1. Automobile service stations: One parking space for each employee, plus two spaces for each service bay.
2. Automobile, truck, trailer and manufactured/mobile home sales and rental lots: One parking space for each 3,000 square feet of open sales lot area devoted to the sale, display and rental of such vehicles, plus one parking space for each service bay and employee.
3. Business and professional offices: One parking space for each 300 square feet of floor area, not including meeting rooms.
4. Bowling alleys: Five parking spaces for each lane.
5. Cartage, express, parcel delivery and freight terminal establishments: One parking space for each two employees.
6. Carwashes: Four parking, holding and drying spaces for each stall in a self-service establishment, and six parking, holding and drying spaces each 20 linear feet in

attendant operated establishments.

7. Funeral homes and mortuaries: One parking space for each four seats based upon the designed maximum capacity of the parlor, plus one additional parking space for each employee and each vehicle maintained on the property.
8. Furniture or appliance stores and service or repair shops: One parking space for each 400 square feet of floor area.
9. Manufacturing, production, processing, assembly, disassembly, cleaning, servicing, testing, or repairing of goods, materials or products: One parking space per three employees.
10. Medical and dental clinics or offices: One and one-half parking spaces for each examining or treatment room, plus one for each doctor and employee.
11. Restaurants, clubs and taverns: One parking space for each three seats based on the maximum designed seating capacity; provided, however, that drive-in restaurants shall have a minimum of least 10 parking spaces.
12. Retail stores and financial institutions: One space per 200 square feet of floor area, not including meeting rooms. (See Section 5-101B.13 for places of assembly.)
13. Theaters, auditoriums and places of assembly: One space for each four seats. (See Section 5-100A.5.g for collective provisions.)
14. Warehouses, storage and wholesale establishments: One parking space for each two employees.

C. Other Uses.

1. Child care centers and preschools: One parking space for each employee.
2. Churches: One parking space for each four seats based upon the maximum designed seating capacity in the main worship area, including choir lofts.
3. Elementary and junior high public schools and equivalent parochial and private schools: One space for each faculty and staff person plus places of assembly. Regular parking spaces must be provided off the street for all buses serving the school. (See Section 5-100A.5.g for collective provisions.)
4. Hospitals: One parking space for each two beds, plus one parking space for each resident or staff doctor and one space for each two employees.
5. Nursing and convalescent homes: One parking space per each five beds based on the maximum designed capacity of the building, plus one parking space for each employee.
6. Private social and hobby clubs, associations and lodges: One parking space for each three seats based upon the maximum designed seating capacity.
7. Secondary public and private schools: One parking space for every four persons based on the maximum design capacity for pupils, faculty and staff, plus places of assembly. Regular parking spaces must be provided off the street for all buses serving the school. (See Section 5-100A.5.g for collective provisions.)

8. Trade and commercial schools: One parking spaces for each three students, plus one for each employee based on full-time equivalency.

Parking spaces for other permitted uses not listed above shall be provided in accordance with the determination of the Zoning Administrator with respect to the number of spaces that are required to serve employees and/or the visiting public at each such use. Parking for special and conditional uses may be established as part of processing their application or when issuing the zoning permit.

102 Conditional Use for Parking. In order to provide off-premises required or additional off-street parking areas, the Board of Zoning Appeals may grant as a conditional use for the establishment of parking areas in any zoning district under the following provisions: (See Section 2-102 for definition of PREMISES.)

- A. Location. The nearest access to the parking area provided under this section must be within 300 feet (along lines of public access) from the boundary of the nearest entrance to the structure for which the parking is provided.
- B. Use. The parking area shall be used for passenger vehicles only, and in no case shall it be used for sales, repair work, storage, dismantling or servicing of any vehicles, equipment, materials or supplies. Only such signs as are necessary for the proper operation of the parking lot shall be permitted.
- C. Improvements.
 1. Parking spaces and driveways on private property providing ingress and egress to parking areas shall be surfaced with concrete, asphaltic concrete, asphalt or any other comparable surfacing which meets the approval of the Board and shall be maintained in good condition and free of weeds, dust, trash and other debris.
 2. Parking areas shall have adequate guards to prevent extension or the overhanging of vehicles beyond property lines or parking spaces. Such areas shall have adequate markings for channelization and movement of vehicles.
 3. If lighting facilities are provided, they shall be so arranged as to deflect or direct light away from any adjacent dwelling or residential district.
 4. A fence (such as solid-wall masonry, wood, louvered/wood, metal or other similar materials) not less than six feet high, may be required to be erected along any property line adjacent to or adjoining any residential district to reduce noise, eliminate the passage of light from vehicles and prevent the blowing of debris. Whenever a fence shall be required along a front yard which includes a driveway area, such fence shall not be higher than four feet.
 5. When located in a residential district, parking shall not be located within a front yard and the front yard shall remain unpaved and shall be landscaped, unless a waiver by the Board is warranted due to the nature and arrangement of the adjacent land use.
 6. The Board shall determine the necessity of additional improvements in order to protect adjacent property owners and the public interest. Such improvements shall include, but not be limited to proper drainage, setbacks, screening, grass, shrubs, trees and the maintenance thereof, and the extent of access permitted to public streets and alleys.

- 103 Off-Street Loading and Unloading. In all zoning districts except the C-2 Central Business District, loading and unloading space shall be provided off-street and on the same premises with every building, structure or part thereof, hereafter erected, established, or enlarged and occupied which requires the receipt or distribution of materials or merchandise by motor vehicle. The loading and unloading space shall be so located as to avoid undue interference with public use of streets, alleys and walkways. Such vehicular access shall be maintained in good condition and surfaced in such manner as required in Section 5-100A5.b for parking spaces. When off-street parking space is used to fulfill this loading and unloading requirement, the latter shall be scheduled so as not to interfere with meeting the parking needs.

ARTICLE 6. ACCESSORY USES, TEMPORARY USES AND HOME OCCUPATIONS

100 Accessory Uses Authorization. Accessory uses are permitted in any zoning district in connection with any principal use which is permitted.

A. Definitions. An accessory use is a structure or use which:

1. Is subordinate to and serves a principal structure or use;
2. Is subordinate in purpose to the principal structure or use served;
3. Contributes to the comfort, convenience or necessity of occupants, business or industry in the principal structure or use served; and
4. Is located on the same zoning lot as the principal structure or use served. (See Section 6-100D.1 regarding beginning any accessory structure or use prior to the principal structure or use.)

B. Permitted Accessory Uses. Any structure or use that complies with the terms of Section 6-100A may be allowed as an accessory use or structure and may be included, but is not limited to the following list:*

1. Off-street parking and loading space as regulated by Article 5 of these regulations, including detached garages and carports. On lots of less than 20,000 square feet in size for single and two-family dwelling units and all types of manufactured and mobile homes such structures may contain incidental space for storage and other uses and are limited to one each per zoning lot not over 720 square feet in gross floor area for a garage and 400 for a carport, unless a conditional use is approved by the Board of Zoning Appeals for a larger structure. Similarly, for lots of more than 20,000 square feet in size, garages are limited to 864 square feet and carports to 600 square feet. No limitation on such structures for such dwelling units and homes in the A-1 Agricultural and RS-1 Single-Family Suburban Residential districts.
2. Signs, when permitted by Article 7 of these regulations.
3. Buildings for storage and other purposes; provided, that no such building on lots of less than 20,000 square feet in size accessory to single and two-family dwelling units and all types of manufactured and mobile homes shall exceed 400 square feet in gross floor area, unless a conditional use is approved by the Board of Zoning Appeals for a larger building. Similarly, for lots of more than 20,000 square feet in size, such buildings are limited to 600 square feet. No limitation on such buildings for such dwelling units and homes in the A-1 Agricultural and RS-1 Single-Family Suburban Residential districts. No truck of any type, truck trailer, shipping container or any portion thereof may be used for storage or any other purpose on a residential lot than for periodic vehicular parking.

* Zoning permits are required only for accessory structures which exceed 120 square feet of ground area; however, permits are required for fences in the front yard setback. (For other accessory zoning permits, see Section 6-101 for temporary uses, Section 6-102 for home occupations, Section 5-100 for parking spaces and loading areas and Article 7 for signs.)

4. Storage of recreational vehicles; provided, that they shall not be utilized for living purposes, shall be located no less than five feet from the front lot line and not otherwise stored in a front yard setback. (See Section 2-102 for definitions of RECREATIONAL VEHICLE (RV) and YARD, FRONT.)
5. Storage outside both above or below ground level of petroleum products for fueling vehicles related to the operation of the principal use on commercial and industrial lots only and for sale at automobile and truck service stations.
6. Detached, rack mounted solar equipment; and satellite dish antennas; provided, that on lots with single-family and duplex dwelling units and all types of manufactured and mobile homes that the antenna structure shall not be located in any front yard setback nor in any portion of the area which is parallel to the front facade of the principle structure. Satellite antenna dishes exceeding one meter (39.37 inches) in diameter shall not be located on or attached to or mounted on masts (wireless cable) which are attached to dwelling units or manufactured or mobile homes nor their accessory garages or storage buildings. If an acceptable quality signal cannot be received under these restrictions to minimize visual impact and to provide safety, the Zoning Administrator may approve an alternative location suitable for reception. (See Section 2-102 for definition of HEIGHT, MAXIMUM for wireless cable antenna height.)
7. Communication structures, antennas and aerials. (See Section 2-102 for definition of HEIGHT, MAXIMUM and Section 6-100B6 above for satellite dish antennas.)
8. Storm shelters, children's playhouses, statuary, arbors, trellises, barbecue stoves, flagpoles, fences, walls, bathhouses and permanent-type swimming pools; provided, the latter are enclosed by a security-type fence at least five feet high for the protection of young children in residential districts only as approved by the Zoning Administrator regardless of whether the pool is above or below ground.
9. Guest houses without kitchen facilities or rooms for guests in an accessory building; provided, such facilities are used for the occasional housing of guests of the occupants of the principal building and not as rental units for permanent occupancy as housekeeping units.
10. Restaurants, pharmacies, gift shops, beauty parlors, barber shops and newsstands when located in a permitted hotel or motel.
11. For employees only, child care centers and restaurants when located in a permitted business or industrial building.
12. Recycling collection centers, large and small. (See Section 2-102 for definition of RECYCLING CENTER.)
13. Outdoor storage shall not be permitted as an accessory use, except as specifically permitted in these regulations. (See Section 2-102 for definition of OUTSIDE STORAGE and Section 3-103N.3 for manufactured/mobile homes as storage structures.)

C. Bulk Regulations.

1. Accessory structures and uses shall maintain the same side and front yard setback as is required for the principal structure, unless they are a permitted obstruction within

the provisions of Section 3-103F. (See Section 5-100A.4 for parking spaces.)

2. Accessory buildings shall be set back at least five feet from the rear lot line; except that garages with entrances facing alleys shall be set back at least 20 feet. (See Section 9-101A for zoning permits on easements.)
3. No part of any accessory building shall be located closer than 10 feet to any principal structure, unless it is attached to and forms a part of the principal structure.
4. Accessory structures and uses shall otherwise comply with the bulk regulations applicable in the district in which they are located, except that in residential districts no accessory building shall be more than one story high nor exceed 20 feet in height.

D. Use Limitations. All accessory structures and uses shall comply with the use regulations applicable in the zoning district in which they are located with the following additional use limitations:

1. No accessory structure shall be constructed and occupied or a use started on any zoning lot prior to the time construction begins on the principal structure or use to which it is accessory. A former accessory structure may continue to be used or occupied after the principal structure has been removed from a zoning lot; provided, that such a structure is used for a garage and/or storage purpose(s) only and not as a home occupation business. The latter structure may be remodeled from time to time; however, the size cannot be enlarged unless a principal structure is constructed or located thereon.
2. No wind energy conversion systems are permitted in the City; however, such systems are permitted when they are set back a distance from all property lines on the zoning lot for at least twice the height of such a system.

101 Temporary Uses Permitted. The following uses of land are permitted in each zoning district unless specifically restricted to particular zoning districts and are subject to the regulations and time limits which follow and to the other applicable regulations of the district in which the use is permitted:*

- A. Temporary zoning permits for community celebrations, carnivals, circuses, musical festivals, religious revival services or similar outdoor events and Halloween or haunted houses may be approved with conditions by the Governing Body or their designated representative. Such uses need not comply with the bulk or lot size requirements; provided, that structures or equipment which might block the view of operators of motor vehicles on the public streets shall meet the requirements of the vision triangle. (See Section 2-102 for definition of VISION TRIANGLE.)
- B. Christmas tree sales in any agricultural, business or industrial district for a period not to exceed 60 days. Display of Christmas trees need not comply with the yard and setback requirements of these regulations; provided, that no tree shall be displayed within the dimensions of a vision triangle. (See Section 2-102 for definition of VISION TRIANGLE.)

*Temporary zoning permits are required for events provided for in Section 6-101A, asphalt and concrete plants and fireworks stands. A recycling center is also required to obtain such a permit, but no fee is charged.

- C. Contractors' offices, equipment sheds and open storage areas which are accessory to a construction project and remain on the site only during the duration of such project. Similarly, a model home or a portion thereof may be used as a real estate sales office on the site of large scale residential developments.
- D. Seasonal sale of farm produce grown on the premises in a single-family residential district to continue for not more than six months per year. Small, temporary structures on private property incidental to such sale need not comply with the applicable front yard requirements.
- E. Promotional activities of retail merchants involving the temporary or seasonal display of goods and merchandise may be conducted outside of enclosed buildings for periods of not more than 50% of the calendar year and in an area adjacent to the building not exceeding 15% of the principal buildings, ground level square footage, subject to the following conditions:
 - 1. No portion of the display shall be on publicly owned property, unless the applicant shall first have obtained approval for such use from the City.
 - 2. The required space for parking and loading shall not be reduced.
 - 3. These provisions shall in no way be deemed to authorize the outdoor display or the sale of used goods such as furniture, appliances, plumbing, housewares, building material or similar display or sale in any business or industrial districts, unless permitted otherwise by these regulations.
- F. (Reserved space.)
- G. Recycling centers, small and large, periodically operated not for profit in business and industrial districts only for not more than 10 days in one period and for no more than three times during any 12-month period consistent with adequate provisions for public health and safety. (See Section 6-101 for temporary zoning permit.)
- H. Fireworks may be sold from an outside stand during the months of June and July as approved by State law and when all other applicable City regulations for a permit have been met and such stand removed at all other times of the year. (See Section 6-101 for temporary zoning permit.)
- I. Temporary permits may be approved by the Governing Body or their designated representative for an equipment and material yard including an asphalt or concrete mixing plant for stated periods of time with conditions attached as deemed necessary to accommodate working space for highway or road projects.

- 102 Home Occupations Authorization. Home occupations that are customarily incidental to the principal use of a residential building or any type of manufactured or mobile home shall be permitted; provided, that the residential appearance of the building or home is maintained and no undue traffic or parking problems are created. If such a home occupation is conducted in a business or industrial district as a legal, nonconforming use, all the provisions of this section must be adhered to unless a zoning permit is obtained to operate the property and structure(s) thereon as a use meeting all the provisions of the applicable business or industrial district.*

*Zoning permits are required only when a home occupation sign is displayed or an accessory structure is used.

- A. Definition. A business, profession, occupation, or trade conducted for gain or support entirely within a residential building or any type of manufactured or mobile home, or within a permitted structure that is accessory to such a building or home.
- B. Use Limitations. In addition to all of the use limitations applicable to the district in which it is located, no home occupation shall be permitted unless it complies with the following restrictions:
1. The home occupation shall be conducted entirely within the principle residential structure or a garage, swimming pool or an accessory structure. (See Sections 6-100B.1 and .3 for limitations on garages and storage structures.)
 2. No exterior alteration of the principal residential structure shall be made which changes the character thereof as a residence or causes goods to be displayed visibly from the residence or on the premises.
 3. No more than 25% of the gross floor area of the residence shall be devoted to the home occupation; provided, that rooms let to boarders and roomers or used by child care facilities are not subject to this limitation. (See Section 2-102 for definition of BOARDING OR ROOMING HOUSE.)
 4. Goods or stock for sale on or off the premises may be stored in enclosed areas, except articles which may constitute a hazard to the safety of adjacent property owners or tenants.
 5. There shall be no outdoor storage of equipment or materials used in the home occupation.
 6. No equipment or process shall be used which shall create undue noise, smoke or particulate matter emission, vibrations or odors which are detectable to the normal senses off the lot. In case of electrical interference, no equipment or process shall be used which creates a visual effect or an audible interference off the premises in any radio or television receiver or transmitter or causes fluctuation in the voltage.
 7. At least one family member employed in the home occupation must live in the residence structure. No more than one person other than a member of the immediate family occupying such residence shall be employed; provided, that no such person is employed in a two-family or multiple-family dwelling or in a manufactured/mobile home park.
 8. No sign shall be permitted other than that allowed by the applicable regulations in Article 7. (See Section 7-104A and B for home occupation sign.)
- C. Home Occupations Permitted. Customary home occupations include, but are not limited to, the following list of occupations; provided, that each listed occupation shall be subject to the requirements of Section 6-102A and B:
1. Adult care center for not more than four adults, adult care home, group boarding home, day care home and family and group day care home.
 2. Artist, author, composer, photographer or sculptor.
 3. Barber or beautician; provided, that no more than two operators shall be permitted.
 4. Home crafts, such as cabinet making, model making, lapidary work, rug weaving and

the like.

5. Minister, priest or rabbi.
6. Office for a route salesperson, sales representative or manufacturer's representative, where no exchange of tangible goods is made on a regular basis on the premises.
7. Professional office for an accountant, architect, attorney, building contractor, dentist, engineer, landscape architect, physician, real estate or insurance agent or a member of a similar profession.
8. Seamstress or tailor.
9. Teacher, including music and dance instructions; provided, that instructions shall be limited to two pupils at any time, except for occasional groups.

D. Home Occupations Prohibited. Permitted home occupations shall not in any event be deemed to include:

1. Animal kennels, or commercial stables.
2. Automobile and other vehicular repair shops or sales of such vehicles which exhibit a pattern of regular or continuous sales. A person holding a State Vehicle Dealer's License may not operate as a home occupation. This shall not prevent the periodic sale of a vehicle which is owned and operated for personal use.
3. Child care centers and preschools, unless specifically permitted by the district regulations.
4. Churches, chapels, temples or synagogues for regular public worship or religious services.
5. Excavating or heavy equipment operators.
6. Funeral homes. (See mortuaries and funeral homes in Article 4, Zoning Districts.)
7. Grocery stores.
8. Private schools providing educational services for persons outside of the home other than tutoring.
9. Renting of equipment, furniture, motorcycles, tools or trailers.
10. Repair of diesel or gasoline engines.
11. Restaurants.
12. Retail or wholesale sales of antiques or used furniture or furnishings.
13. Sale of firearms or ammunition; however, gunsmithing, i.e., the repair of firearms is permitted.

E. Home Occupation Authorization by Conditional Use. Notwithstanding any other provisions of these regulations and, in particular, Section 6-102A through D, an application may be made

to the Board of Zoning Appeals for a conditional use as an exception to allow a home occupation in an agricultural district which would permit a broader range of home occupations and less restrictions than otherwise required, so long as in the opinion of the Board under stated conditions that the effect upon adjacent areas is minimized to the extent feasible and the public interest served. The intent of such a provision is to provide for a wider range of home occupational activities while at the same time protecting adjacent properties from the intrusion of incompatible uses and uses of too great an intensity. In addition to the procedures and standards for establishing conditional uses as provided for in Section 10-108, the Board may, using the use limitation restrictions of Section 6-102B as guidelines, permit the following variations:

1. Limited outdoor storage of goods, materials and equipment when screened wherever feasible.
2. Limited outdoor display of goods, when deemed essential to the proper merchandising of the product.
3. Limited number of additional employees other than members of the immediate family occupying the dwelling unit may be employed regularly or periodically.
4. Limited outdoor related activity necessary to the conduct of the home occupation.
5. A sign for such home occupation may be increased in size when warranted by the type of activity.
6. Limitations as to stated periods of operational time such as hours, days and seasons.
7. Conditions may be attached to the premises and/or to the person (s) conducting the home occupation.

ARTICLE 7. SIGNS

100 Intent. It is the intent of these regulations to qualify, and supplement or define the allowable uses of functional and structural signs allowed in the City of Parsons.

- A. Purpose - To allow adequate advertising, promotion and identification of all uses in the City without creating objectionable clutter. This regulation reduces traffic safety problems of motorist caused by too many signs and fosters better compatibility between adjacent land uses. These regulations are therefore intended to safeguard the health, safety, welfare and property of the general public by regulating and controlling sign location, electrification and design.
- B. Applicability - Any sign shall, by definition, be a structure. No land or structure shall be used for sign purposes except within the specified districts listed in the Sign Regulations specified herein. All lawfully existing signs be allowed to remain at the time of passage of these regulations may remain in use, except as otherwise provided in Section C. Signs in nonconformance shall not be enlarged, moved, lighted or reconstructed; however, if a zoning lot has more signs than permitted by this Ordinance, the number of nonconforming signs may be reduced providing any new sign is constructed with the size and location requirements of this Ordinance and the remaining signs shall continue to be nonconforming. After the effective date of this regulation, no sign shall be erected, enlarged, constructed or otherwise installed without first obtaining a sign permit, which shall be legally issued only when in compliance with this sign regulation and with all federal state or local applicable codes, regulations, ordinances or laws. All signs shall be constructed and maintained in such a manner and of such material that they shall be safe and substantial. Scale drawings of the sign and manner of supports shall be furnished to the Building Inspector in application for a sign permit for all signs.
- C. These sign regulations shall not supersede but be in addition to the State of Kansas rules and regulations relating to the control of advertising in areas adjacent to interstate and federal aid primary highways.

101 Sign Permits. No sign, except for signs listed in Section 7-103, shall be constructed, erected, enlarged, relocated or structurally altered until a zoning permit for such sign has been obtained in accordance with the procedure set out in Article 9 of these regulations. No zoning permit for any sign shall be issued unless the sign complies with the regulations of this Article 7. All signs lawfully existing at the time of passage of these regulations may remain in use, including those in the status of legal nonconformance. The purpose of this article is to safeguard the public use of the streets and the sidewalk area and to equitably enhance the visual environment. (See Section 2-102 for definition of SIGN.) (See K.S.A. 68-2231 for state sign regulations.)

102 Classification of Signs.

A. Functional Types.

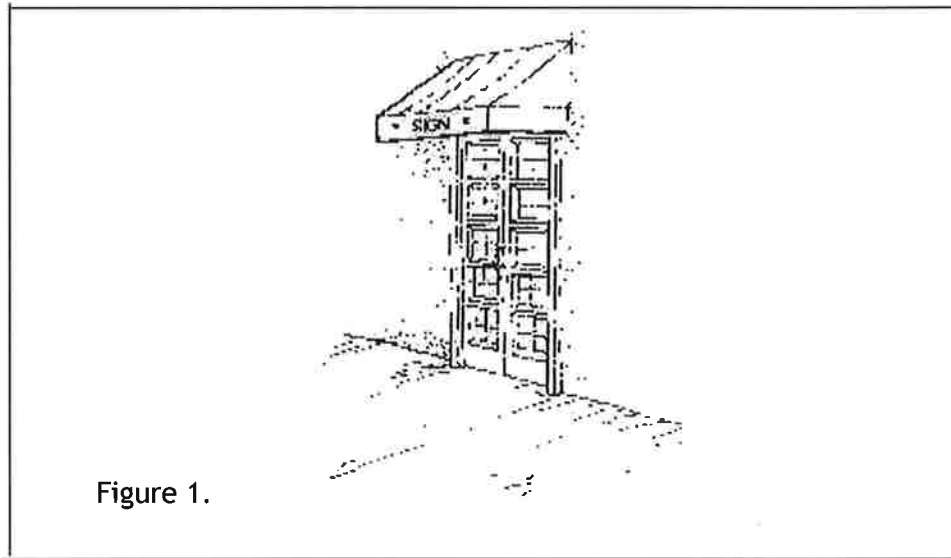
- 1. Advertising Sign: A sign which directs attention to a business, commodity, service or entertainment conducted, sold or offered at a location other than the premises on which the sign is located or to which it is affixed. Such signs along state or federal highways must receive prior approval from the Kansas Department of Transportation before a zoning permit can be issued.
- 2. Bulletin Board Sign: A sign that indicates the name of an institution or organization on whose premises it is located and which contains the name or names of persons connected with it, and announcements of persons, events or activities occurring at

the institution. Such sign may also present a greeting or similar message.

3. Business Sign: A sign which directs attention to a business or profession conducted; or to a commodity or service sold, offered or manufactured; or an entertainment offered on the premises where the sign is located or to which it is affixed.
4. Construction Sign: A temporary sign indicating the names of designers and contractors involved in the construction of a project during the construction period and only on the premises on which the construction is taking place.
5. Identification Sign: A sign giving the name and address of a building, business, development or establishment. Such signs may be wholly or partly devoted to a readily recognized symbol.
6. Nameplate Sign: A sign giving the name and/or address of the owner or occupant of a building or premises on which it is located, and where applicable, their professional status.
7. Real Estate Sign: A sign pertaining to the sale or lease of the lot or tract of land on which the sign is located, or to the sale or lease of one or more structures, or a portion thereof located thereon, including auction signs.

B. Structural Types.

1. Awning, Canopy Or Marquee Sign: A sign that is mounted or painted on, or attached to, an awning, canopy or marquee that is otherwise permitted by these regulations. No such sign shall project further below than seven feet from the ground level or beyond the physical dimensions of the awning, canopy or marquee.



2. Ground Sign: Any sign placed upon, or supported by, the ground independent of the principal or accessory buildings or structures on the property. Portable signs do not numerically count as ground signs for the district regulations.

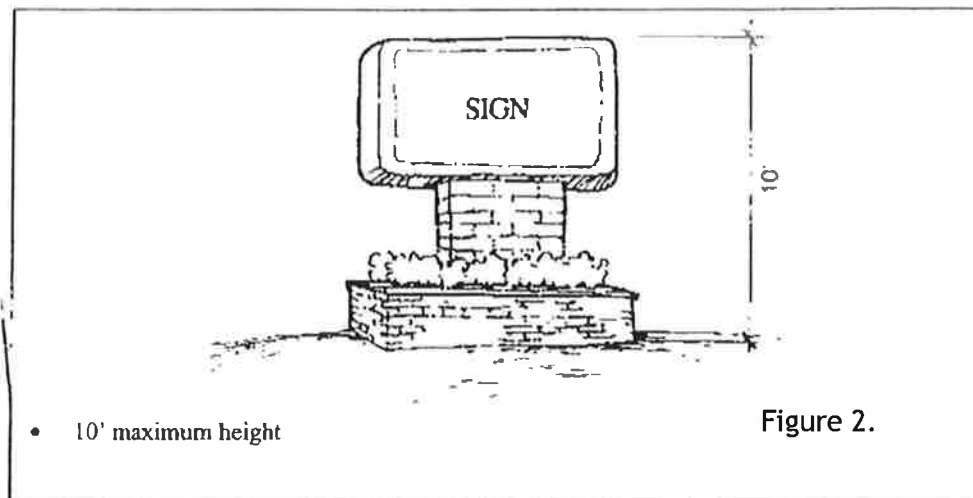


Figure 2.

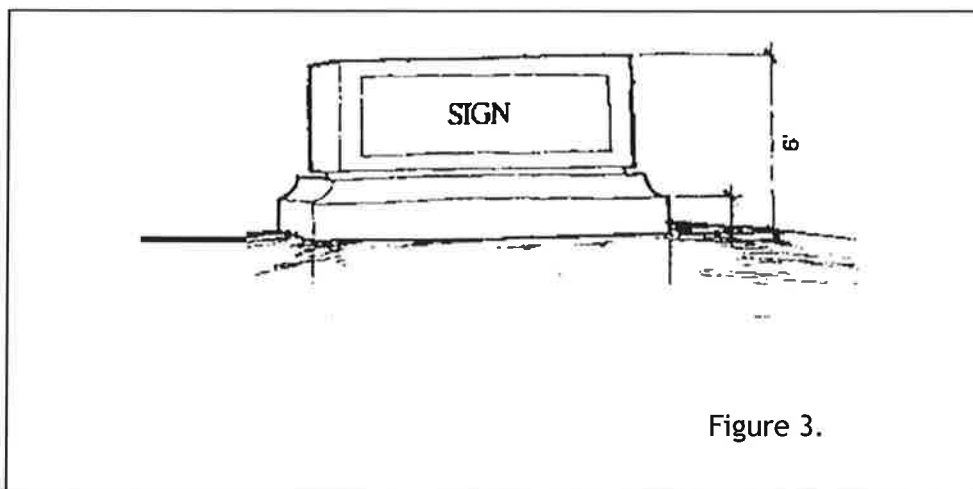


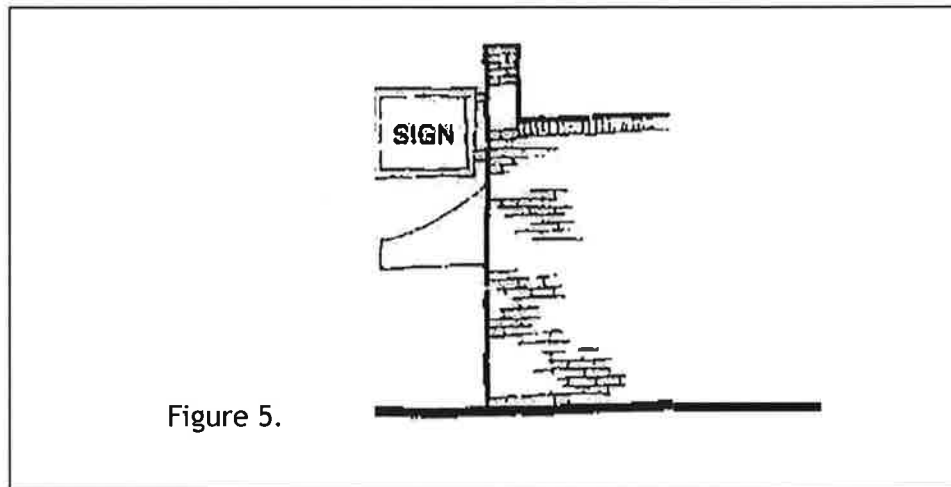
Figure 3.

3. Pole Sign: A sign that is mounted on a free-standing pole, the bottom edge of which sign is seven feet or more above ground level.

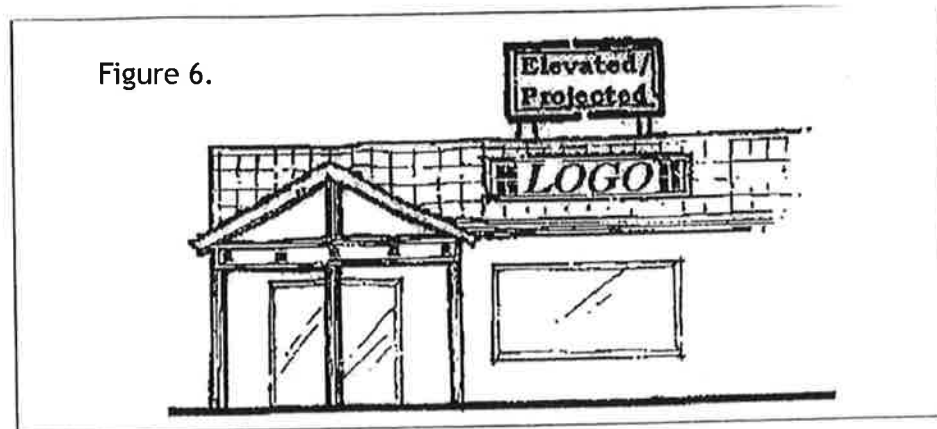


Figure 4.

4. Projecting Sign: A sign that is wholly or partly dependent upon a building for support and which projects more than 12 inches from such building.



5. Roof Sign: A sign totally supported on the roof of a building and which does not project more than 12 inches beyond the face of the structure.



6. Temporary Sign: A sign in the form of a banner, pennant, valance or advertising display constructed of non-durable materials, including paper, fabric, cardboard, wall-board or other light weight materials, with or without a frame, intended for temporary display of not more than 30 days at a time.
7. Wall Sign: A sign fastened to or painted on a wall of a building or structure in such a manner that the wall becomes merely the supporting structure or forms the background surface, and which does not project more than twelve inches from such building.

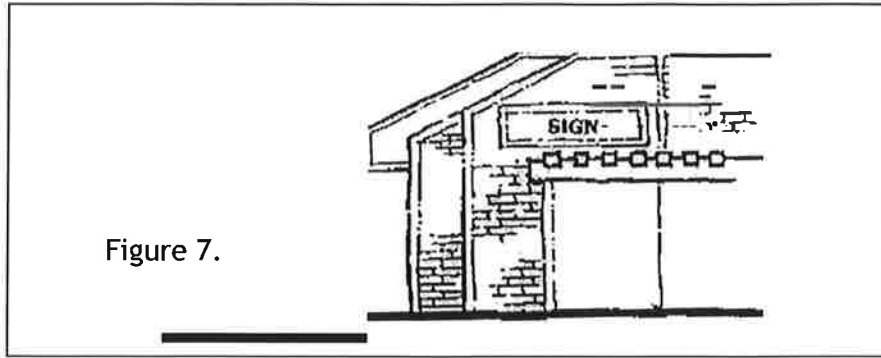


Figure 7.

103 General Standards.

- A. Gross Surface Area of Sign. The entire area within a single continuous perimeter enclosing the extreme limits of such sign, and in no case passing through or between any adjacent elements of same. Such perimeter shall not include any structural elements lying outside the limits of such sign and which do not form an integral part of the display. When two or more signs are located on a zoning lot, the gross surface area of all signs on the lot shall not exceed the maximum gross surface per street frontage set by the applicable district regulations, except as is provided by Section 7-103B. Signs on interior lots which may be viewed from both directions of the adjacent street are considered to have a single gross surface area.
- B. Corner and Through Lots. On corner and through lots, each lot line that abuts a street or highway shall be considered a separate street frontage. On corner and through lots, restrictions that are phased in terms of the number of signs per zoning lot shall be deemed to permit the allowable number of signs to face each street or highway that abuts the lot.
- C. Height of Sign. The maximum height of signs shall be measured from ground level at the base of or below the sign to the highest element of the sign and shall be determined for purposes of Article 7 as independent from the maximum structure height for zoning districts.
- D. Building and Electrical Codes Applicable. All signs must conform to the structural design standards of any applicable building code. Wiring of all electrical signs must conform to any applicable electrical code.
- E. Illuminated Signs. Signs shall be shaded wherever necessary to avoid casting bright light upon property located in any residential district or upon any public street or park. Any brightly illuminated sign, located on a lot adjacent to or across the street from any residential district, which is not otherwise shaded and visible from such residential district, shall not be illuminated between the hours of 11 P.M. and 7 A.M.
- F. Flashing or Moving Signs. No flashing signs, rotating or moving signs, animated signs, signs with moving lights or signs which create the illusion of movement shall be permitted in any residential district.
- G. Metal and Nonmetal Signs. Signs constructed of metal and illuminated by any means requiring internal wiring or electrically wired accessory fixtures attached to a metal sign shall maintain a free clearance to grade of eight feet. Accessory lighting fixtures attached to a nonmetal frame sign shall also maintain a clearance of eight feet to grade. Metal or nonmetal signs, whether illuminated or not, shall maintain a clearance of at least seven feet underneath awnings, canopies or marquees.
- H. Access Way or Window. No sign shall block any access way or window required by any

applicable building, housing, fire or other codes or regulations.

- I. Signs on Trees or Utility Poles. No private sign shall be attached to a tree or utility pole whether on public or private property.

J. Traffic Safety.

1. No sign shall be maintained at any location where by reason of its position, size, shape or color; it may obstruct, impair, obscure, interfere with the view of, or be confused with; any traffic control sign, signal or device; or where it may interfere with, mislead or confuse traffic.
2. No sign shall be located in any vision triangle as defined in Section 2-102, except official traffic signs and signs mounted eight feet or more above the ground whose supports, not exceeding two, do not exceed 12 inches at the widest dimension and, thus, do not constitute an obstruction.
3. Any sign located within three feet of a driveway, alley or within a parking area shall have its lowest elevation at least ten feet above the curb level; however, in no event shall any sign be placed so as to project over any public right-of-way, except the "C-2" Central Business District, where signs may project over a sidewalk.

- K. Location. No sign or structure thereof shall be permitted on a public right-of-way or public easement, except temporary real estate and garage sale signs may be placed on the public right-of-way with the approval of the adjacent landowner to provide direction to the property; provided, that such signs do not obstruct traffic visibility. Such signs may only be displayed during an open house or a garage sale and must be removed at the conclusion of such open house or sale. No sign shall be permitted to project over a public right-of-way or public easement, except with the approval of the Board of Zoning Appeals as a conditional use, or as a permitted use in the C-2 Central Business District when the lowest part of such sign is at least seven feet above the sidewalk area. (See Section 7-103G for clearance of Metal and Nonmetal Signs, Section 7-103L.2 for portable signs, Section 7-104A.5 for garage sale signs and Section 7-104B5 for real estate signs.)

- L. Portable Signs. Notwithstanding any other provisions of these regulations and, in particular, Article 7, the following provisions apply to the use of portable signs:

1. A portable sign is defined as an on-site sign designed in such a manner as to be readily movable and not permanently attached to the premises, such as A-frames, trailer signs, signs placed on vehicles, beacon lights and other similar signs. Removal of any wheels shall not change the definition of being readily moveable. Any such sign shall not exceed a height of 10 feet above grade level nor 60 square feet in gross surface area.
2. All the general standards of Sections 7-102A through 7-102K are applicable to portable signs, except that in Section 7-102K such signs may project over or be located on public easements, but not the public street right-of-way. No such signs shall be placed on the roof of structures.
3. Whereas portable signs are not required to set back any minimum distance from lot lines in any zoning district, the Zoning Administrator shall, in his discretion, strictly enforce the traffic safety provisions of Section 7-102J.1, especially at corner intersections and driveway entrances and exits.
4. In all zoning districts, except residential districts, portable signs are permitted;

however, any such sign shall not be located closer than 50 feet to another such sign when measured along the frontage whether the latter is located on the same or another zoning lot, except that each business firm shall be permitted at least one such sign notwithstanding the 50 foot minimum spacing standard.

5. In all residential districts only portable signs are permitted which limit their messages to the following subjects:
 - a. Announcements of special occasions or activities of nonprofit organizations such as churches and fraternal and service clubs.
 - b. Announcements related to personal or family events such as "Happy Birthday" and the like.

The above signs are limited to a display period of not more than 7 days for any one announcement with the gross surface area not to exceed 32 square feet and only one sign at a time permitted on the premises of the party making the announcement.

6. In addition to the provisions of Sections 7-102D and E, strobe light sources or flashing bulbs or signs which create the illusion of movement shall not be permitted on portable signs in any district. Electrified portable signs shall not be connected to any electrical power source except during the hours when the business, office or institution is open. Electrical lines shall not be permitted to lay on the ground where vehicular traffic or pedestrian passage is allowed and the use of extension cords for portable signs is prohibited. Ground Fault Circuit Interrupters (G.F.C.I.) are required on all electrified signs.
7. A zoning permit for each portable sign shall be obtained for all or a portion of each calendar year when the sign remains on the zoning lot. Permits in residential districts are not required which meet the criteria of Section 7-102L.5 above. All portable signs shall bear an identification marker to indicate the owner's name and some system of identifying the individual sign, e.g., by number.
8. Any unauthorized portable sign placed on public property, including the public street right-of-way, is declared to be a public nuisance and be the cause of its removal and impoundment without notice. If not redeemed within 30 days by the owner paying a service charge, the City may dispose of the sign in any manner deemed appropriate. The Zoning Administrator may revoke the permit for any sign deemed to be in violation of this Section, i.e., 7-102L, or of any condition on which the permit was based and order its removal within a reasonable period consistent with public safety.




Figure 8.

- M. Damaged or Unsafe Signs. The Zoning Administrator shall require the immediate repair or removal of any conforming or nonconforming sign or sign structure which has been damaged or deteriorated so as to become a public hazard. Such a sign or sign structure may be restored to its original condition without obtaining a zoning permit, unless the sign is replaced and, thus, must conform to the current regulations.
- N. Temporary Signs. Temporary signs may be posted on property in all zones of the City, subject to requirements of other laws and ordinances. Temporary signs may be erected subject to the approval of the Zoning Administrator and following conditions and regulations:
1. The total square footage for temporary signs posted on a building lot in a single family home zone, in the aggregate, shall not exceed thirty-two (32) square feet, with no individual sign exceeding, with no individual sign exceeding sixteen (16) square feet.
 2. The total square footage for temporary signs posted on a building lot in all other zones, in the aggregate, shall not exceed sixty-four (64) square feet, with no individual sign exceeding thirty-two (32) square feet. The total square footage of a sign is measured to include all of the visible display area of one side of the sign.
 3. All temporary signs shall be securely fastened to the ground or supporting structure and designed to be stable under all weather conditions, including high winds.
 4. All electrical cords to such sign shall be located so as not to expose them to physical damage. No such electrical cord shall be laid upon any sidewalk, driveway, or parking lot. All such wiring shall be subject to the electrical code of the City of Parsons.
 5. All such signs shall be subject to Section 103J. Traffic Safety.
 6. Such temporary signs shall be maintained in good condition.
- O. Removal Requirements for Temporary Commercial Signs.
1. Temporary real estate sign shall be removed within thirty (30) days after the sale or

occupancy of the property.

2. All other commercial temporary signs, including those announcing yard sales and special events to occur on one or more particular dates, shall be removed within two (2) days of the conclusion of the sale or event that the sign is promoting.

P. Removal or Replacement Signs

1. The person who has posted or directed the posting of a temporary sign is responsible for the removal or replacement of that sign in accordance with this Ordinance.
2. If that person does not remove or replace the temporary sign in accordance with this Ordinance, then the property owner or occupant of the building lot where the sign is posted is responsible for the sign's removal or replacement.
3. The City Manager, or the City Manager's designee, is authorized to remove any temporary signs posted in violation of this Ordinance that are not removed or replaced in accordance with the provisions above. Temporary signs posted on private property in violation of this Ordinance shall be deemed a public nuisance, and the City Manager, or the City Manager's designee, may abate that nuisance in accordance with the nuisance abatement and abatement code recovery procedures.
4. The City Manager, or the City Manager's designee, may immediately remove temporary signs posted on public property or rights-of-way in violation of this Ordinance and file a civil complaint against the person who posted the sign to recover the cost of removing the sign.

104 Maintenance and Removal.

- A. Any sign which no longer advertises a bona fide business conducted, or a product sold, shall be taken down or painted to remove business language by the owner, agent or person having beneficial use of the building or structure or land upon which the sign is located within forty five days.
- B. Any sign which becomes dilapidated, out of order, out of level, decayed, corroded, rotten or unsafe shall be repaired or removed.
- C. In the event of failure of the owner or person having control of signs as specified in this section to comply with the notice to remove or repair said sign, the sign may be removed by the City at the expense of the owner or persons having control of the sign, or of the owner of the property upon which such sign is located. The cost of removing such sign shall be levied against the lot or tract of land upon which sign is located in the manner provided by law for assessment and levy of other special taxes.
- D. Removal of Nonconforming Signs. All nonconforming signs not otherwise prohibited by the provisions of these regulations shall be removed or shall be altered to conform to the provisions of this regulation when:
 1. the nature of the business conducted on the premises changes and the sign is changed or modified either in shape, size, or legend;
 2. the name of the business changes and the sign is changed or modified either in shape, size or legend;
 3. A principal structure is destroyed or removed due to natural or man-made circumstances, unless a building permit has been issued to replace the structure

within 90 days.

4. the sign is damaged by any means to an extent of more than 50% of its replacement cost at the time of damage; or,
5. the building or use to which the sign applies is vacated, abandoned or otherwise dormant for a period of more than 12 months.

All nonconforming signs required to be removed by these regulations shall be removed within 90 days of notification by the Planning and Zoning Department or Building Inspection Department.

E. Prohibited Signs - The following signs are prohibited in all zoning districts:

1. Portable signs, being any signs not permanently attached to a structure or the ground, except when meeting all conditions for and considered as a temporary sign.
2. Swinging signs.
3. No sign shall be erected, placed, maintained or supported upon the street, alley, sidewalk or other public property without special approval of the governing body.
4. Changeable copy or flashing signs on a licensed motor vehicle or trailer.
5. Any sign attached, mounted, placed or painted on any unlicensed motor vehicle or trailer.

F. Obscene Matter - It shall be deemed a violation of these regulations for any person to display upon any sign any matter found to be obscene under State law.

105 Exemptions.

A. The following signs shall be exempt from the requirements of this Article:

1. Signs of a duly constituted governmental body including school districts such as traffic or similar regulatory devices, legal notices, warnings at railroad crossings, identification purposes and other instructional or regulatory signs having to do with health, safety, parking, swimming, dumping, etc.
2. Flags or emblems of a government or of a political, civic, philanthropic, educational or religious organization, when displayed on private property.
3. Small signs, not exceeding five square feet in gross surface area, displayed on private property for the convenience of the public, including signs to identify entrance and exit drives, parking areas, one-way drives, rest rooms, freight entrances and the like.
4. Address numerals and other signs required to be maintained by law, rule or regulation; provided, that the content and size of a sign does not exceed such requirements.
5. Garage sale signs not exceeding four square feet in gross surface area. (See Section 7-102K for location on right-of-way.)
6. Memorial signs which are displayed on private property.

7. Scoreboards in athletic fields or stadiums.
 8. Political campaign signs, not exceeding eight square feet in gross surface area, which are displayed on private property and not otherwise in the public right-of-way. Such signs must be removed 5 days after a candidate is elected to office or is eliminated from further participation in the election as a candidate with similar provisions for bond issues and other ballot issues. Such signs may also be displayed as advertising signs where permitted by Section 7-104.
 9. Ideological signs such as may pertain to religious or political expressions or personal beliefs when located on private property of the proponent and not otherwise in a public right-of-way, a sight obstruction in a vision triangle or on public property or structures such as utility poles.
- B. The following signs are exempt from the zoning permit requirements of Section 7-100, but shall comply with all of the other regulations imposed by this Article:
1. Nameplate signs not exceeding two square feet in gross surface area accessory to a residential building, including all types of manufactured and mobile homes.
 2. Identification signs not exceeding 40 square feet in gross surface area accessory to a multiple-family dwelling or manufactured/mobile home park.
 3. Bulletin board signs not exceeding 32 square feet in gross surface area accessory to a church, private school, or public or nonprofit institution.
 4. Business signs when located on property used for agricultural purposes and pertaining to the sale of agricultural products produced on the premises.
 5. Real estate signs not exceeding six square feet in gross surface area and which pertain to the sale or lease of the lot or tract or structure on which the sign is located, except for the provision of Section 7-102K. Note that the definition of a real estate sign in Section 7-101A7 includes auction signs.

106 District Regulations. (*note - due to a numbering error in the original document, this has been correctly reidentified as 106 instead of 104)

A. A-1 Agricultural District.

1. Functional Types Permitted:
 - a. Advertising signs.
 - b. Bulletin board signs.
 - c. Business signs pertaining to agricultural products produced on the premises, home occupations and other businesses.
 - d. Construction signs.
 - e. Identification signs.
 - f. Nameplate signs.
 - g. Real estate signs.
2. Structural Types Permitted:

- a. Ground signs.
 - b. Pole signs.
 - c. Wall signs.
3. Number of Signs Permitted: One of each functional type per zoning lot.
 4. Maximum Gross Surface Area.
 - a. Advertising signs: 1,200 square feet.
 - b. Bulletin board signs: 40 square feet.
 - c. Business signs: Home occupations, 4 square feet or the minimum required by state statutes; agricultural, 20 square feet; and other businesses, 100 square feet.
 - d. Construction signs: 40 square feet.
 - e. Identification signs: 15 square feet.
 - f. Nameplate signs: Two square feet.
 - g. Real estate signs: 12 square feet.
 5. Maximum Height: 15 feet, except 35 feet for advertising signs.
 6. Required Setback: None.
 7. Illumination: No sign shall be illuminated, except that advertising and bulletin board signs may be indirectly illuminated with incandescent or fluorescent light. Business signs may be illuminated, but only during business hours.

B. RS-1, R, R-1, R-2 and R-3 Residential Districts.

1. Functional Types Permitted:
 - a. Bulletin board signs.
 - b. Business signs pertaining to home occupations.
 - c. Construction signs.
 - d. Identification signs.
 - e. Nameplate signs.
 - f. Real estate signs.
2. Structural Types Permitted:
 - a. Ground signs.
 - b. Business signs pertaining to home occupations shall be affixed flush to the wall

of a building.

- c. Wall signs
 - d. Temporary signs
3. Number of Signs Permitted: One of each functional type per zoning lot.
 4. Maximum Gross Surface Area.
 - a. Bulletin board and identification signs: 40 square feet.
 - b. Business signs pertaining to a home occupation only: Two square feet or the minimum required by state statutes.
 - c. Construction signs: 40 square feet.
 - d. Nameplate signs: Two square feet.
 - e. Real estate signs: Six square feet per lot; provided, that one sign not more than 100 square feet in area announcing the sale of lots and/or dwellings in a subdivision may be located on such development. Such sign shall be removed when 75% of the lots in the subdivision have been sold.
 5. Maximum Height: 8 feet.
 6. Required Setback: 10 feet from the front lot line, except temporary real estate and garage sale signs, and none from the side yard setbacks.
 7. Illumination: No sign shall be illuminated, except that bulletin board and identification signs may be indirectly illuminated with incandescent or fluorescent light.

C. MH-1 and MH-2 Manufactured/Mobile Home Districts.

1. Functional Types Permitted:
 - a. Bulletin board signs.
 - b. Business signs pertaining to home occupations.
 - c. Construction signs.
 - d. Identification signs.
 - e. Nameplate signs.
 - f. Real estate signs.
2. Structural Types Permitted:
 - a. Ground signs.
 - b. Pole signs
 - c. Wall signs

- d. Business signs pertaining to home occupations shall be affixed flush to the wall of a building.
 - 3. Number of Signs Permitted: One of each functional type per zoning lot.
 - 4. Maximum Gross Surface Area.
 - a. Bulletin board and identification signs: 40 square feet.
 - b. Business signs pertaining to a home occupation only: Two square feet or the minimum required by state statutes.
 - c. Construction signs: 40 square feet.
 - d. Nameplate signs: Two square feet.
 - e. Real estate signs: Six square feet per lot; provided, that one sign not more than 100 square feet in area announcing the sale of lots and/or dwellings in a subdivision may be located on such development. Such sign shall be removed when 75% of the lots in the subdivision have been sold.
 - 5. Maximum Height: 8 feet.
 - 6. Required Setback: 10 feet from the front lot line, except temporary real estate and garage sale signs, and none from the side yard setbacks.
 - 7. Illumination: No sign shall be illuminated, except that bulletin board and identification signs may be indirectly illuminated with incandescent or fluorescent light.
- D. OP-1 Controlled Office and Professional District.
- 1. Functional Types Permitted: Any type listed in Section 7-101A, except advertising signs.
 - 2. Structural Types Permitted: Any type listed in Section 7-101B.
 - 3. Number of Signs Permitted: One of each functional type per zoning lot.
 - 4. Maximum Gross Surface Area: Two square feet of sign area for each one foot lineal street frontage; provided, no single sign shall exceed a gross surface area of 100 square feet.
 - 5. Maximum Height: 30 feet, except that roof signs may not exceed a height of five feet above the highest point of the roof.
 - 6. Required Setback: None.
 - 7. Illumination: Illuminated signs shall be permitted.
- E. C-1 Neighborhood Business District.
- 1. Functional Types Permitted: Any type listed in Section 7-101A, except advertising signs.

2. Structural Types Permitted: Any type listed in Section 7-101B.
3. Number of Signs Permitted: One of each functional type per zoning lot.
4. Maximum Gross Surface Area: Three square feet of sign area for each one foot lineal street frontage; provided, no single sign shall exceed a gross surface area of 150 square feet.
5. Maximum Height: 30 feet, except that roof signs may not exceed a height of five feet above the highest point of the roof.
6. Required Setback: None.
7. Illumination: Illuminated signs shall be permitted.

F. C- 2 Central Business District.

1. Functional Types Permitted: Any type listed in Section 7-101A, except advertising signs if approved as a conditional use by the Board of Zoning Appeals.
2. Structural Types Permitted: Any type listed in Section 7-101B.
3. Number of Signs Permitted: One of each functional type per zoning lot.
4. Maximum Gross Surface Area: Three square feet of sign area for each one foot lineal street frontage; provided, no single sign shall exceed a gross surface area of 150 feet, except for advertising signs that shall not exceed 200 square feet.
5. Maximum Height: 30 feet, except that roof signs may not exceed a height of five feet above the highest point of the roof.
6. Required Setback: None.
7. Illumination: permitted. Illuminated signs shall be permitted.

G. C-3 and C-4 Commercial Districts.

1. Functional Types Permitted: Any type listed in Section 7-101A, except advertising signs.
2. Structural Types Permitted: Any type listed in Section 7-101B.
3. Number of Signs Permitted: One of each functional type per zoning lot.
4. Maximum Gross Surface Area: Three square feet of sign area for each one foot lineal street frontage; provided, no single sign shall exceed a gross surface area of 150 feet, except for advertising signs that shall not exceed 300 square feet.
5. Maximum Height:
 - a. Wall and roof signs: 5 feet above the highest point of the roof line on which such sign is located.
 - b. All other signs: 30 feet. A higher sign may be approved for convenience stores,

gasoline service businesses and restaurants by application to the Board of Zoning Appeals for a conditional use . The Board should consider the height, location and effect of such a sign in relation to any adjacent residential districts.

6. Required Setback: None.
7. Illumination: Illuminated signs shall be permitted.

H. I-1 and I-2 Industrial Districts.

1. Functional Types Permitted: Any types listed in Section 7-101A.
2. Structural Types Permitted: Any types listed in Section 7-101B.
3. Number of Signs Permitted: One of each functional type per zoning lot.
4. Maximum Gross Surface Area: Three square foot of sign area for each one foot lineal street frontage; provided, no single sign shall exceed a gross surface area of 200 square feet, except for advertising signs that shall not exceed 600 square feet.
5. Maximum Height:
 - a. Wall and roof signs: 10 feet above the highest point of the roof line on which such sign is located.
 - b. All other signs: 35 feet.
6. Required Setback: None.
7. Illumination: Illuminated signs shall be permitted.

ARTICLE 8. NONCONFORMING LOTS, STRUCTURES AND USES

100 **Purpose.** The purpose of this Article is to (1) provide for the regulation of nonconforming lots, buildings, structures and uses; and (2) specify those circumstances and conditions under which such nonconformities shall be permitted to continue. The right to continue a nonconforming lot, building, structure or use shall not be affected by a change in ownership or operator of the structure or use unless such ownership or operator is a condition attached to an approval for a special or conditional use. Definitions of such nonconformities are as follow:

- A. **Nonconforming Lot of Record.** A zoning lot which is shown by a recorded plat or deed to have been owned separately and individually from adjoining tracts of land at a time when the creation of a lot of such size and width at such location would not have been prohibited by any zoning regulations and such lot now neither complies with the lot area requirements or the width or depth for any permitted uses in the zoning district in which it is located.
- B. **Nonconforming Structure.** An existing- building or structure which does not comply with the maximum lot coverage and height or the minimum yard requirements which are applicable to new structures in the zoning district in which it is located.
- C. **Nonconforming Use.** An existing use of a structure or land which does not comply with the use regulations applicable to new uses in the zoning district in which it is located.

101 **Nonconforming Lots of Record.**

A. **In Any Residential District.**

- 1. Notwithstanding the regulations imposed by any other provision of these regulations, a single-family detached dwelling or any type of manufactured or mobile home which is a permitted use and complies with the restrictions in Section 8-101A.2 may be located on a lot(s) in the same ownership that is not less than 50 feet in width with public water and sewerage or meets the provisions of the County Sanitary Code outside the City and that consists entirely of a tract of land that:
 - a. Has less than the prescribed minimum lot area, width or depth, or all three; and
 - b. Meets the definition in Section 8-100A for a nonconforming lot of record.
- 2. Construction permitted by Section 8-101A.1 shall comply with all of the regulations except lot area, width and depth applicable to a single-family detached dwelling or any type of manufactured or mobile home in the zoning district in which the lot in question is located; provided, however, that the following side yard requirements shall apply in place of the side yard requirements otherwise applicable:
 - a. The structure shall be placed on the lot so as to provide a yard on each side of the dwelling.
 - b. The sum of the widths of the two side yards on each lot shall be not less than the smaller of:
 - (1) 20% of the width of the lot, or
 - (2) the minimum total for both side yards prescribed by the bulk regulations for the zoning district.

- c. In any case, neither side yard resulting from the methods permitted in Section 8-101A.2.b shall be less than five feet wide.
- d. When a yard is also considered to be a front yard on a corner lot, one of the front yards comprising part of the lot width may be reduced to 15 feet; provided, that a driveway to a parking space must maintain a length of at least 20 feet from the front lot line.

B. In Districts Other than Residential Districts.

- 1. Notwithstanding the regulations imposed by any other provision of these regulations, a structure designed for any permitted use may be erected on a lot of the type described in Section 8-101A.1.
- 2. Construction permitted by Section 8-101B.1 shall comply with all of the regulations except minimum lot area, width and depth applicable to the zoning district in which the lot in question is located; provided, that the width of any side yard must not be less than that derived by applying the following formula (wherein the width of any side yard required= w):

$$w = \frac{\text{Actual lot width} \times \text{Minimum side yard required by district regulations}}{\text{Minimum lot width required by district regulations}}$$

102 Nonconforming Structures.

- A. Authority to Continue. Any structure which is devoted to a use which is permitted in the zoning district in which it is located, but which is located on a lot which does not comply with the applicable lot size requirements and/or the applicable bulk regulations, may be continued, so long as it remains otherwise lawful, subject to the restrictions in Section 8-102B through 8-102D.
- B. Enlargement, Repair or Alterations. Any such structure described in Section 8-102A may be enlarged, maintained, repaired or structurally altered; provided, however, that no such enlargement, maintenance, repair or alteration shall either create any additional nonconformity or increase the degree of existing nonconformity of all or any part of such structure, except that as to structures located on a lot that does not comply with the applicable lot size requirements, the side yard requirements shall be determined by Section 8-101A.2 or 8-101B.2, whichever is applicable.
- C. Damage. In the event that any structure described in Section 8-102A is damaged, by any means except flooding, to the extent of more than 50% of its fair market value, such structure shall not be restored unless it shall thereafter conform to the regulations for the zoning district in which it is located; provided, that structures located on a lot that does not comply with the applicable lot size requirements shall not in any event be required to provide a side yard that exceeds the yard requirements in Sections 8-101A2 or B2, whichever is applicable. When a structure is damaged to the extent of 50% or less of its fair market value, no repairs or restoration shall be made unless a zoning permit is obtained and restoration is actually begun within one year after the date of such partial destruction and is diligently pursued to completion. If the applicant is aggrieved by the decision of the Zoning Administrator in approving the percent of damage to the value of the structure based on data submitted by the applicant, an appeal may be made to the Board of Zoning Appeals for a determination. (See Section 8-105 for Nonconforming Nonresidential Structures and Uses and Appendix for Substantial Improvement in the Flood Hazard Areas.)

- D. Moving. No structure described in Section 8-102A shall be moved in whole or in part for any distance whatever, to any other location on the same or any other lot, unless the entire structure shall thereafter conform to the regulations of the zoning district in which it is located after being moved. (See Section 3-103M for Moving Structures.)

103 Nonconforming Uses.

- A. Authority to Continue. Any lawfully existing nonconforming use of part or all of a structure or any lawfully existing nonconforming use of land, not involving a structure or only involving a structure which is accessory to such use of land, may be continued, so long as otherwise lawful, subject to the regulations contained in Sections 8-103B through 8-103J.
- B. Ordinary Repair and Maintenance.
1. Normal maintenance and incidental repair or replacement, installation or relocation of nonbearing walls, nonbearing partitions, fixtures, wiring or plumbing, may be performed on any structure that is devoted in whole or in part to a nonconforming use; provided, however, that this subsection shall not be deemed to authorize any violation of Sections 8-103C through I of these regulations.
 2. Nothing in these regulations shall be deemed to prevent the strengthening or restoring to a safe condition of a structure in accordance with an order of a public official who is charged with protecting the public safety and who declares such structure to be unsafe and orders its restoration to a safe condition provided that such restoration will not be in violation of Section 8-103F of these regulations.
- C. Structural Alteration. No structure that is devoted in whole or in part to a nonconforming use shall be structurally altered unless the entire structure and use thereof shall thereafter conform to all regulations of the zoning district in which it is located.
- D. Extension.
1. Extension of a nonconforming use is permitted within a nonconforming structure to any portion of the floor area that was not occupied by such nonconforming use on the effective date of these regulations or on the effective date of the original City Zoning Regulations or a subsequent amendment heretofore that caused such use to become nonconforming; provided, however, that no structural alterations shall be made unless such changes, and the use thereof, conform to the regulations of the district in which the structure is located.
 2. Extension of a nonconforming use of a part of a structure is not permitted if all or substantially all of the structure is designed or intended for a use which is permitted in the district in which the structure is located, nor shall the use be changed to any other nonconforming use.
 3. Extension of a nonconforming use is not permitted to any structure or land area other than the one actually occupied or used by such nonconforming use on the effective date of these regulations or on the effective date of the original City Zoning Regulations or a subsequent amendment heretofore that caused such use to become nonconforming.
- E. Enlargement. No structure that is devoted in whole or in part to a nonconforming use shall be enlarged or added to in any manner unless such structure and the use thereof

shall thereafter conform to the regulations of the district in which it is located.

- F. Damage. In the event that any structure that is devoted in whole or in part to a nonconforming use is damaged, by any means except flooding, to the extent of more than 50% of its fair market value, such structure shall not be restored unless such structure and the use thereof shall thereafter conform to all regulations of the zoning district in which it is located. When such damage is 50% or less of the fair market value, no repairs or restoration shall be made unless a zoning permit is obtained, and restoration is actually begun within one year after the date of such partial damage and is diligently pursued to completion. If the applicant is aggrieved by the decision of the Zoning Administrator in approving the percent of damage to the value of the structure based on data submitted by the applicant, an appeal may be made to the Board of Zoning Appeals for a determination. (See Section 8-105 for Nonconforming Nonresidential Structures and Uses and Appendix for Substantial Improvement in the Flood Hazard Areas.)
- G. Moving. No structure that is devoted in whole or in part to a nonconforming use shall be moved in whole or in part for any distance whatever, to any other location on the same or any other lot, unless the entire structure and the use thereof shall thereafter conform to all regulations of the zoning district in which it is located after being so moved. No nonconforming use of land shall be moved in whole or in part for any distance whatever, to any other location on the same or any other lot, unless such use shall thereafter conform to all regulations of the zoning district in which it is located after being so moved. (See Section 3-103M for Moving Structures.)
- H. Change in Use. If no structural alterations are made other than those necessary to repair or maintain the structure as described in Section 8-103B.1, a nonconforming use of a structure may be changed to another nonconforming use of the same or of a similar type of use or more restrictive use. Similarly, a nonconforming use of land not involving a structure or involving only an accessory structure may also be changed. When a nonconforming use has been changed to a more restrictive use or to any permitted use, it shall not thereafter be changed back to a less restrictive use or to a nonconforming use. In determining whether a change in use is the same, similar or more restrictive, the Zoning Administrator shall consider the changes in environmental factors such as outdoor storage, loading, traffic, parking, noise, lighting, air pollution, hours of operation, screening and other factors, as well as the provisions available in Section 8-105. (See Section 9-101A for Zoning Permits and Section 9-101B for Occupancy Certificates.)
- I. Abandonment.
 - 1. When a nonconforming use of land, not involving a structure, or involving only a structure which is accessory to the nonconforming use of land, is abandoned for a period of six consecutive months, such use shall not thereafter be reestablished or resumed, and any subsequent use or occupancy of such land shall comply with the regulations of the zoning district in which such land is located.
 - 2. When a nonconforming use of a part or all of a structure which was designed and intended for any use which is permitted in the zoning district in which such structure is located is abandoned for a period of 12 consecutive months, such use shall not thereafter be reestablished or resumed, and any subsequent use or occupancy of such structure shall comply with the regulations of the zoning district in which such structure is located.
 - 3. When a nonconforming use of a part or all of a structure which was not designed and intended for any use which is permitted in the zoning district in which such structure

is located, is abandoned for a period of 12 consecutive months, such use shall not thereafter be reestablished or resumed, and any subsequent use or occupancy of such structure shall comply with the regulations of the zoning district in which such structure is located.

- J. Nonconforming Accessory Uses. No use which is accessory to a principal nonconforming use shall continue after such principal use shall cease or terminate.

104 Nonconforming Residential Structures. Notwithstanding the provisions of Sections 8-103C, D and E, any structure which is devoted to a residential use and which is located in a business or industrial district, may be structurally altered, extended, expanded and enlarged; provided, that after any such alteration, extension, expansion or enlargement, such structure shall not be used to accommodate a greater number of dwelling or lodging units than such structure accommodated prior to any such work, unless approved as a conditional use by the Board of Zoning Appeals.

105 Nonconforming Nonresidential Structures and Uses. Notwithstanding any other provisions of these regulations and, in particular, Sections 8-102 B and C and 8-103C, D, E and F, nonconforming nonresidential structures and uses that existed on the day prior to the effective date of these regulations, may apply on a one time basis only to the Board of Zoning Appeals for a conditional use to structurally alter, enlarge or reconstruct after damage, or make extensions to structures or uses including the use of additional land when properly zoned for the use, so long as in the opinion of the Board under stated conditions that the effect upon adjacent areas is protected to the extent feasible and the public interest served. (See Section 10-107C.6 for Authorized Variances.)

106 Status of Existing Special and Conditional Uses.

- A. The following procedures are to be followed to determine the status of existing special and conditional uses after their reclassification as lawful, permitted, special or conditional uses in these regulations to avoid nonconformities and to provide equitable conversions of such uses:

1. Where a use existed prior to the effective date of these regulations and was previously permitted only as a special or conditional use or as an exception, such uses shall not be deemed to be nonconforming, but shall, without further action, be deemed to be a lawful special or conditional use as now classified with the same conditions applicable as originally established, unless reclassified now as a permitted use.
2. Where a use existed prior to the effective date of these regulations and any prior regulations and was or is now classified as a special or conditional use or as an exception, it shall be considered to be a lawful, conforming special or conditional use. Enlargement, extension or alterations to existing structures or land improvements for expansion of such lawful uses may be made within the area of the zoning lot which was actually used for such uses on the effective date of these regulations and shall be subject to all requirements set forth in these regulations as a permitted use.

ARTICLE 9. ADMINISTRATION AND ENFORCEMENT

100 Office of the Zoning Administrator. A Zoning Administrator shall be appointed by the City Manager. The Zoning Administrator and clerical assistance as shall be approved from time to time shall administer and enforce these regulations, except for those duties specifically assigned to the Clerk.

A. Duties of the Zoning Administrator. (See Section 9-102 for Enforcement and Liability.)

1. Approve and issue all zoning permits and occupancy certificates and make and maintain records thereof.
2. Conduct inspections of buildings, structures and uses of land to determine compliance with the provisions of these regulations.
3. Maintain a set of administrative forms to assist applicants and to process the cases considered by the Planning Commission, Board of Zoning Appeals and Governing Body.
4. Receive, file and forward to the Planning Commission the applications and records for all amendments and special uses which are initially filed with the Zoning Administrator.
5. Receive, file and forward to the Board of Zoning Appeals the applications and records for all variances and conditional uses which are initially filed with the Zoning Administrator and forward all records of appeals to the Chairperson of the Board.
6. Maintain permanent and current public records of the zoning regulations, including but not limited to all official zoning maps, amendments, special uses, appeals, variances, conditional uses and applications thereof and records of hearing thereon.
7. Provide such technical and clerical assistance as may be required by the Planning Commission, the Board of Zoning Appeals, the Governing Body and other agencies and officials in the exercise of their duties relating to these regulations.
8. Maintain for distribution to the public a supply of the current zoning regulations, zoning map(s) and any rules of the Planning Commission and the Board of Zoning Appeals. A fee may be charged to defray the cost of printing and distribution.
9. Maintain the official copy of the zoning map(s) showing the district boundaries. Such map(s) shall be marked "Official copy of zoning district map(s) incorporated into zoning regulations by adoption of Ordinance No. _____ by the Governing Body of the City of Parsons on the ____ day of _____, 20__" and shall be open to inspection and available to the public at all reasonable business hours. Each map shall be signed by the Mayor and attested to by the Clerk. The effective date shall be noted on the map and periodic changes indicated by a revision date.

B. Duties of the Clerk. The Clerk shall maintain certain official records and carry out certain responsibilities in the administration of these regulations as follows:

1. That not less than three copies of these model regulations shall be marked by the Clerk as "Official Copy as Incorporated by Ordinance No. _____", (i.e., the ordinance approved by the Governing Body) and all sections or portions thereof intended to be omitted clearly marked to show any such omissions or showing the sections, articles, chapters, parts or portions that

are incorporated and to which shall be appended a copy of the incorporating ordinance. Such copies maintained by the Clerk shall be open to inspection and available to the public at all reasonable business hours.

2. That the Clerk supply official copies of these regulations similarly marked as described in Section 9-100B.1 to the applicable police department, court, Zoning Administrator, City Attorney and all administrative departments of the City charged with the enforcement of these regulations. Subsequent amendments to these regulations shall be appended to such copies.
3. That such clerical assistance be provided by the Clerk to the Governing Body as to facilitate and record the actions of the Governing Body in the exercise of their duties relating to these regulations.

101 Zoning Permits and Occupancy Certificates.*

A. Zoning Permits.

1. Unless a zoning permit shall first have been obtained from the Zoning Administrator, the construction, reconstruction, moving or structural alteration of any building or structure or the improvement of land prior to its use or the use of any land or structure being changed to any other use, shall not be commenced. For permits required on accessory uses, temporary uses, home occupations, plans for parking and loading space and signs, see Articles 5, 6 and 7. Such permits shall not be issued by any other official, employee, department, board or agency of the City, except as provided for as a temporary permit in Section 6-101. Any zoning permit issued in conflict with the provisions of these regulations shall be null and void. (See Section 8-103H for Change in Use.)
2. Except for a continuation of an existing use or occupancy, accessory structures or uses, or additions to existing structures or uses, permits must also meet the requirements of the City Subdivision Regulations and, thus, shall not be issued on land which is not shown on a recorded plat or replat, or a lot split or exempted from the platting requirements. If platting is not required, all of the public improvements necessary to carry out the requested permit nevertheless may be required, including dedications in lieu of platting for easements and to widen rights-of-way.
3. No principal or accessory building or structure or use, or portion thereof, shall be permitted to locate on or project over any platted or recorded public easement or over any known utility installation, unless (1) as a sign permitted by Section 7-102K or (2) as an accessory structure or use which is moveable, relocatable or poses no significant problem to the maintenance of existing public improvement installations or to such future installations. Ground level extensions such as concrete slabs or other permanent type materials are not permitted in or on a public easement except as extensions of parking spaces, driveways or sidewalks for which a zoning permit has been or is being issued. In any event, when such structures or uses are permitted to be located on or project over such easements, the property owner assumes the risk and liability for any reconstruction or replacement necessary including fences if any maintenance or other improvements are required by a governmental agency or a utility provider.

*The City may issue zoning permits and occupancy certificates concurrently with the process of issuing building and occupancy permits under City building codes.

4. A zoning permit is not initially required for grading and/or excavating a proposed construction site, unless the site is located in a designated floodplain zone and would result in an increase in the base flood elevation. (See Appendix for Flood Hazard Areas.)
5. Application. Every application for a zoning permit shall be accompanied by the following:
 - a. A drawing or copy of the recorded plat, in duplicate, of the piece or parcel of land, lot(s), block(s), parts or portions thereof, drawn to scale showing the actual dimensions of the zoning lot(s), including any easements thereon.
 - b. A drawing, in duplicate, drawn to scale and in such form as may, from time to time, be prescribed by the Zoning Administrator, showing the location, ground area, height and bulk of all present and proposed structures, (2) drives, parking spaces and loading areas, (3) building setback lines in relation to lot lines, (4) waste disposal areas, (5) use to be made of such present and proposed structures on the land, and (6) such other information as may be required for the proper enforcement of these regulations.

One copy of such drawings shall be retained by the Zoning Administrator as a public record.

6. Issuance. A zoning permit shall be either issued or disapproved by the Zoning Administrator within 10 days after the receipt of an application thereof or within such further period as may be agreed to by the applicant. When the Zoning Administrator refuses to issue a zoning permit, he shall advise the applicant in writing of the reasons for the disapproval.
 7. Period of Validity. A zoning permit shall become null and void 180 days after the date on which it is issued, unless within said period construction, reconstruction, moving or structural alteration of a structure is commenced or a use is commenced. If the construction or work is abandoned or suspended for any 180-day period after such a permit is issued, then application must be made to the Zoning Administrator for an extension of time to continue the project. The Zoning Administrator may grant reasonable extensions of time provided no changes have been made in any applicable regulations. If such changes have occurred, application must be made for a new permit based on the provisions of the new or amended regulations in order to continue the project, unless Section 2-100G applies pertaining to vesting of single-family residential developments. (See Section 2-100F for Effect of Existing Permits.)
- B. Occupancy Certificates. No structure or addition thereto constructed, reconstructed, moved or altered after the effective date of these regulations shall be occupied or used for any purpose; and no land vacant on the effective date of these regulations shall be used for any purpose; and no use of any land or structure shall be changed to any other use, unless an occupancy certificate shall first have been obtained from the Zoning Administrator certifying that the proposed use or occupancy complies with all the provisions of these regulations. (See Section 8-103H for Change in Use.)
1. Application. Every application for a zoning permit shall be deemed to be an application for an occupancy certificate. Every occupancy certificate shall be in such form and contain such information as the Administrator shall provide by general rule.
 2. Issuance.

- a. No occupancy certificate for a structure or addition thereto constructed, reconstructed, moved or structurally altered or for the new or changed use of any structure or land shall be issued after the effective date of these regulations until such work has been completed and the premises inspected and certified by the Zoning Administrator to be in full and complete compliance with the plans and specifications upon which the zoning permit was issued including the requirements for utilities, streets and other public improvements in the City Subdivision Regulations which must either be installed or guaranteed. Direct access must be available from the frontage of each zoning lot to an opened public street or otherwise the improvement of the street must be guaranteed by such methods as stated in the Subdivision Regulations.
 - b. An occupancy certificate shall be issued or written notice shall be given to the applicant stating the reasons why a certificate cannot be issued within 10 days after the Zoning Administrator is notified that the structures or premises are ready for occupancy or use. Pending the issuance of a permanent occupancy certificate, a temporary occupancy certificate may be issued to be valid for a period not to exceed six months from its date pending the completion of any addition or improvement(s) or during partial occupancy of the premises; provided, satisfactory guarantees are submitted including the possible use of performance bonds or escrow accounts.
- C. Agricultural Compliance Certificate. Completion of an agricultural compliance certificate may be requested by the Zoning Administrator when such information is needed to determine the agricultural exemption status described in Section 2-102. No fees shall apply to obtaining this certificate from the Zoning Administrator.

102 Enforcement and Liability.

- A. It shall be the duty of the Zoning Administrator or any deputies working under his or her direction to enforce the provisions of these regulations in consultation with the City Attorney in the following manner:
 1. To refuse to issue any zoning permit or occupancy certificate for any building or structure or use of any premises which would violate any of the provisions herein.
 2. To revoke a zoning permit and issue a stop order at any time for a building or structure or use for which the same was issued when it shall appear (1) that there is a departure from the plans, specifications or conditions as required under terms of the permit; (2) that the same was procured by false representation; (3) that it was issued by mistake, or (4) that it violates any provisions of the zoning regulations.
 3. To cause any building, structure, place or premises to be inspected and examined as required by these regulations and to order in writing the remedying of any condition found to exist therein or threat in violation of any provisions herein.
 4. To institute any appropriate action or proceedings to prevent such unlawful action or use or to restrain, correct or abate such violation on or about the premises of any building or structure which is constructed, built, moved structurally altered or reconstructed or land is used in violation of any provisions herein.
- B. The Zoning Administrator or designee charged with the enforcement of these regulations, acting in good faith and without malice in the discharge of the duties described herein, shall not be personally liable for any damage that may accrue to persons or property as

a result of any act or by reason of an act or omission in the discharge of such duties. A suit brought against the Administrator because of an act or omission performed by the Administrator in the enforcement of any provision of these regulations or other pertinent laws or ordinances implemented through the enforcement of these regulations shall be defended by the City until final termination of such proceedings, and any judgment resulting therefrom shall be assumed by the City. (See K.S.A. 75-6101 et seq. in general and K.S.A. 75-6109 specifically.)

103 Violations.

- A. Penalties. Pursuant to K.S.A. 12-761, as amended, any violations of these regulations shall be deemed to be a misdemeanor. The owner or agent of a building, structure or premises in or upon which a violation of any provision of these regulations has been committed or shall exist or the lessee or tenant of an entire building or entire premises in or upon which a violation has been committed or shall exist; or the agent, architect, building contractor or any other person who commits, takes part or assists in any violation or who maintains any building, structure or premises in or upon which a violation has been committed or shall exist, shall be punished by a fine not to exceed \$500 or by imprisonment for not more than six months for each offense or by both such fine and imprisonment. Each day's violation shall constitute a separate offense.
- B. Remedies. In case any building or structure is erected, constructed, reconstructed, structurally altered, converted or maintained; or any building, structure or land is used or is proposed to be used in violation of these regulations, the appropriate authorities of the City of Parsons, in addition to using other remedies, may institute injunction, mandamus or other appropriate action or proceeding to prevent such unlawful erection, construction, reconstruction, alteration, conversion, maintenance or to correct or abate such violation, or to prevent the occupancy of such building, structure or land. In addition to the City, any person, the value or use of whose property is or may be affected by such violation, shall have the authority to maintain suits or actions in any court of competent jurisdiction to enforce these regulations and to abate nuisances in violation thereof.
- C. Flood Plain Violations. Any person, company, corporation, institution, municipality or agency of the state who violates any provision of the flood plain provisions of these regulations shall be subject to the penalties and remedies as provided in Sections 9-103A and B above. Such remedies may also be instituted by the Attorney General and the Chief Engineer of the Division of Water Resources of the Kansas State Board of Agriculture.

104 Fees. For purposes of wholly or partially defraying the costs of the administrative and enforcement provisions described in these regulations, including publication costs, the applicant upon filing an application for an amendment, special use, appeal, conditional use, variance or a zoning permit including occupancy certificate, shall pay the Clerk a fee according to the fee schedule approved by the Governing Body. No part of such fee shall thereafter be refunded except for a zoning permit which is not approved.

105 Reports. The Zoning Administrator shall periodically report verbally or in writing to the Governing Body and the Planning Commission a summary of all zoning permits issued during the preceding period, giving details of any permitted variations, as well as the current status of all applications in process for amendments, special uses, appeals, conditional uses and variances. Such a report shall include comments on any problems encountered in the administration or enforcement of these regulations which may especially be of use at the annual review established by Section 11-105.

ARTICLE 10. BOARD OF ZONING APPEALS

- 100 Authorization. The Board of Zoning Appeals as established by the Governing Body and now prescribed by K.S.A. 12-759, as amended, shall continue in office and hereinafter in this Article will be referred to as the "Board." The Board shall consist of three members of whom two shall be a resident of the City and one a resident of the extraterritorial jurisdiction. One member of the Planning Commission shall be appointed to serve as one of the members on the Board. All members of the Board shall be appointed by the Mayor with the consent of the City Commission. The members shall serve staggered three-year terms. If the member of the Board who is also a member of the Planning Commission ceases to serve as a member of the Commission, their membership on the Board shall terminate at the same time as their membership on the Planning Commission. Vacancies on the Board shall be filled for the unexpired term of the member whose office has become vacant in the same manner as is provided for the appointment of such member. The Governing Body shall have the power to remove any member of the Board for cause after a public hearing. All members shall serve without compensation, but may be reimbursed for expenses when authorized by the Governing Body. The Board shall annually elect one of its members as Chairperson and one as Vice- Chairperson. The Board shall appoint a Secretary to maintain its records and keep minutes of all proceedings before the Board. Such Secretary may or may not be a member of the Board.
- 101 General Procedures. Public records shall be kept of all official actions of the Board. The Board shall keep minutes of its proceedings showing evidence presented at hearings, findings of fact, decisions and the vote of each member upon each question. If absent, abstaining or disqualified from voting, such fact shall be indicated. Special meetings shall be held at the call of the Chairperson and at such other times as the Board may determine in its bylaws. When a quorum is declared present, all actions of the Board including appeals, variances and conditional uses as exceptions shall be made by motion and decided by a majority vote of the members present and voting. The Board shall adopt rules for its operation in the form of bylaws which shall include hearing procedures and will not be in conflict with applicable state statutes and the provisions of these regulations. Such bylaws shall be subject to the approval of the Governing Body. The Governing Body shall establish a scale of reasonable fees to be paid in advance by the appealing party.
- 102 Jurisdiction. The Board shall have the following jurisdiction and authority as a quasi-judicial body:
- A. To hear and decide appeals where it is alleged there is error in any order, requirement, decision or determination (all hereinafter referred to collectively as "decision") made by the Zoning Administrator in the administration and enforcement of these regulations subject to the procedure and standards set out in Section 10-106.
 - B. To hear and decide on variances from specific terms of these regulations subject to the procedure and standards set out in Section 10-107.
 - C. To hear and decide on conditional uses as exceptions subject to the procedure and standards set out in Section 10-108.
- 103 Notice of Hearing. For the hearing on each appeal for a decision, variance or conditional use; public notice of the date, time and place of the hearing, the legal description or a general description sufficient to identify the property under consideration, and a brief description of the subject of such hearing shall be published once in the official newspaper so that at least 20 days shall elapse between the date of such publication and the date for the hearing. All notices shall include a statement that a complete legal description is available for public inspection and shall indicate where such information is available when only a general description of the property is provided in the notice. A copy of such notice shall be mailed to each party making the appeal

and to the Secretary of the Planning Commission.

For land inside the city limits, the Board shall also provide notice to all owners of record of real property located within 200 feet of the exterior boundary of the property under consideration both within the city limits and extending outside the city limits when necessary. If the applicant's property is located adjacent to but within the city limits, the area of notification in addition to the 200 feet inside the City, shall be extended to 1,000 feet in the unincorporated area. If such area is located outside the city limits, the area of notification shall extend for 1,000 feet and, if such notification extends into the city limits, then 200 feet inside the city limits must also be included. Such notice shall be mailed so that at least 20 days shall elapse between the mailing date and the hearing date. A list of such owners of record of real property with their addresses and zip codes shall be provided by the applicant. Failure to receive such notice after it has been properly addressed and deposited in the mail shall not invalidate any subsequent action taken by the Board. If there is no quorum present for the meeting or at the time of the hearing, the members in attendance may agree to hold another meeting in the future at a stated date, time and place for which, when announced at the present meeting, no further public notice need be given.

The Board may give additional notice to other persons as it may from time to time provide by its rules. Such rules may include requirements for additional notice to be provided for by the posting of signs on the property to be considered in the appeal application.

- 104 Conduct of Hearing. The Board shall select a reasonable time and place for the hearing on each appeal of a decision, variance or conditional use as an exception. All hearings shall be open to the public; however, when hearing such appeals the Board exercises quasi-judicial functions and, thus, may upon proper motion proceed to deliberate in closed session according to K.S.A. 75-4318(a). No binding action may be taken and all voting must be conducted in an open meeting. Any person may appear and testify at a hearing, either in person or by a duly authorized agent or attorney. Every decision of the Board shall be filed without unreasonable delay with the Zoning Administrator and shall be open to public inspection during reasonable business hours.
- 105 Finality and Judicial Review of Decisions. Any order or determination of the Board on an appeal for a decision, a variance or a conditional use as an exception, shall be final decisions and shall be subject to judicial review, but not appealable to the Planning Commission or the Governing Body. Any person, official or governmental agency, jointly or separately dissatisfied by any decision of the Board, may present to the County District Court, a petition, duly verified, stating that such decision is illegal in whole or in part, specifying the grounds of the illegality and asking for relief therefrom based on a determination of the reasonableness of any such order or determination. Such petition shall be filed with the Court within 30 days after the date of filing the final decision with the Zoning Administrator.
- 106 Appeals. An appeal from a decision of the Zoning Administrator with respect to the interpretation, application or enforcement of these regulations may be taken to the Board by any person aggrieved, or by any officer of the City, or any governmental agency or body affected by any decision of the Zoning Administrator.
- A. Time for Appeals. Appeals shall be made within 30 days after a decision has been made by the Zoning Administrator by filing an application for appeal. Upon the Chairperson's receipt of an application for appeal and notification to the Zoning Administrator, the Administrator shall forthwith transmit to the Chairperson all of the papers constituting the record upon which the decision being appealed was based.
 - B. Application. An application for an appeal shall (1) be filed with the Chairperson, (2) specify the grounds for such an appeal, (3) include the legal description of any property involved with the appeal, (4) be accompanied by an ownership list as required by Section

10-103 and the filing fee, and (5) provide such additional information as may be prescribed by rule of the Board.

- C. Stay of Proceedings. An appeal shall stay all legal proceedings in furtherance of the action appealed from unless the Zoning Administrator certifies to the Board, after the application for appeal has been filed, that by reason of facts stated in the certificate a stay would, in his opinion, cause imminent peril to life or property. In such case, the proceedings shall not be stayed other than by a restraining order which may be granted by the Board or by a court of record on petition with notice to the Zoning Administrator and on the basis of due cause shown.
- D. Hearing and Notice. A hearing on the application for such an appeal shall be held and notice thereof given as specified under Sections 10-103 and 104 and which are consistent with the general procedures and records required by Section 10-101.
- E. Decision. The Board may affirm or reverse, wholly or partly, or may modify the order, requirement, decision or determination appealed from, and may make such order, requirement, decision or determination as ought to be made, and to that end shall have all the powers of the Zoning Administrator, and may issue or direct the issuance of a zoning permit and/or occupancy certificate. No conditions may be attached to such a decision that could not otherwise have been available to the Zoning Administrator in making the initial decision. The Board shall render a written decision in the form of a resolution on the appeal without unreasonable delay after the close of a hearing and, in all cases, within 45 days after the close of the hearing.

107 Variances. The Board may authorize such variances from the terms of these regulations as will not be contrary to the public interest and provided that the spirit of the regulations shall be observed, public safety and welfare secured and substantial justice done. Variances may be authorized only in those specific instances enumerated in Section 10-107C and then only when the Board has made findings of fact based upon the standards set out in Section 10-107D that owing to special conditions a literal enforcement of the provisions of these regulations will, in an individual case, result in unnecessary hardship for the owner, lessee or occupant of land or structures. According to K.S.A. 12-759(e), any such variance shall not permit any use not permitted by these regulations in the zoning district in which the variance is requested.

- A. Application. An application for a variance shall (1) be filed with the Zoning Administrator, (2) provide the legal description of the property involved with the variance, (3) be accompanied by an ownership list as required by Section 10-103 and the filing fee, and (4) contain the following information as well as such additional information as may be prescribed by rule of the Board:
 - 1. The particular requirements of these regulations which prevent the proposed use or construction;
 - 2. The characteristics of the subject property which prevent compliance with the requirements of these regulations;
 - 3. The reduction of the minimum requirements of these regulations which would be necessary to permit the proposed use or construction; and
 - 4. The particular hardship which would result if the particular requirements of these regulations were applied to the subject property.
- B. Hearing and Notice. A hearing on the application for such a variance shall be held and notice thereof given as specified under Sections 10-103 and 104 and which are consistent

with the general procedures and records required by Section 10-101.

C. Authorized. Variances from the provisions of these regulations shall be granted by the Board only in accordance with the standards set out in Section 10-107D, and may be granted only in the following instances and in no others:

1. To vary the applicable minimum lot area, lot width and lot depth requirements.
2. To vary the applicable bulk regulations, including maximum height and lot coverage and minimum yard requirements.
3. To vary the dimensional provisions for permitted obstructions in required yards including fences in Section 3-103F.
4. To vary the applicable number of required off-street parking spaces and the amount of off-street loading requirements of Article 5.
5. To vary the applicable dimensional sign provisions of Section 7-102 regarding general standards and Section 7-104 regarding district regulations.
6. To vary the applicable requirements in Sections 10-107C.1 through 5 above in conjunction with conditional use applications for non-conforming, nonresidential structures and uses under provisions of Section 8-105.
7. To vary the applicable provisions permitted by the Flood Hazard Areas as provided by Appendix.

D. Standards.

1. The Board may grant a variance upon specific written findings of fact based upon the particular evidence presented to it at the hearing that all the conditions required by K.S.A. 12-759(e) have been met which are listed below:
 - a. That the variance requested arises from such condition which is unique to the property in question and which is not ordinarily found in the same zoning district, and is not created by an action or actions of the property owner or the applicant;
 - b. That granting of the variance will not adversely affect the rights of adjacent property owners or residents;
 - c. That strict application of the provisions of these regulations from which a variance is requested will constitute unnecessary hardship upon the property owner represented in the application;
 - d. That the variance desired will not adversely affect the public health, safety, morals, order, convenience, prosperity or general welfare; and
 - e. That granting the variance desired will not be opposed to the general spirit and intent of these regulations.
2. In determining whether the evidence supports the conclusions required by Section 10-107D.1, the Board shall consider the extent to which the evidence demonstrates that:
 - a. The particular physical surroundings, shape or topographical condition of the

specific property involved would result in a practical difficulty or unnecessary hardship upon or for the owner, lessee or occupant, as distinguished from a mere inconvenience, if the provisions of these regulations were literally enforced;

- b. The request for a variance is not based exclusively upon a desire of the owner, lessee, occupant or applicant to make more money out of the property;
- c. The granting of the variance will not be materially detrimental or injurious to other property or improvements in the neighborhood in which the subject property is located; and
- d. The proposed variance will not impair an adequate supply of light or air to adjacent property, substantially increase congestion on public streets or roads, increase the danger of fire, endanger the public safety or substantially diminish or impair property values within the neighborhood.

E. Conditions and Restrictions. In granting a variance, the Board may impose such conditions upon the premises benefitted by the variance as may be necessary to comply with the standards set out in Section 10-107D which would reduce or minimize any potentially injurious effect of such variance upon other property in the neighborhood and to carry out the general purpose and intent of these regulations, including methods for guaranteeing performance such as are provided for in Section 10-108D. Failure to comply with any of the conditions for a variance which are later attached to a zoning permit shall constitute a violation of these regulations.

F. Decisions and Records. The Board shall render a written decision continuing specific findings of fact in the form of a resolution on an application for a variance without unreasonable delay after the close of a hearing, but in all cases within 45 days after the close of the hearing. The Zoning Administrator shall maintain complete records of all actions of the Board with respect to applications for variances in order to properly issue permits.

G. Period of Validity. No variance granted by the Board shall be valid for a period longer than 180 days from the date on which the Board grants the variance, unless within such 180-day period a zoning permit is obtained and the variance requested is started. The Board may grant extensions not exceeding 180 days each, upon written application, without further notice or hearing.

108 Conditional Uses. The Board may grant as an exception to the provisions of these regulations, the establishment of only those conditional uses that are expressly authorized to be permitted in a particular zoning district or in one or more zoning districts. No such conditional use shall be granted unless it complies with all of the applicable provisions of these regulations.

A. Application. An application for a conditional use shall (1) be filed with the Zoning Administrator, (2) provide the legal description of the property involved with the conditional use, (3) be accompanied by an ownership list as required by Section 10-103 and the filing fee, and (4) contain the following information as well as such additional information as may be prescribed by rule of the Board:

- 1. A statement or diagram showing compliance with any special conditions or requirements imposed upon the particular conditional use by the applicable district regulations or Section 10-108D if applicable;
- 2. A statement as to why the proposed conditional use will not cause substantial injury to the value of other property in the neighborhood;

3. A statement as to how the proposed conditional use is to be designed, arranged and operated in order to permit the development and use of neighboring property in accordance with the applicable district regulations; and
 4. Present data in support of the standards specified in Section 10-108C.
- B. Hearing and Notice. A hearing on the application for such a conditional use as an exception shall be held and notice thereof given as specified under Sections 10-103 and 104 and which are consistent with the general procedures and records required by Section 10-101.
- C. Standards. The Board may grant a conditional use when it makes specific written findings of fact based upon the particular evidence presented to it at the hearing which support conclusions that:
1. The proposed conditional use complies with all applicable regulations, including lot size requirements, bulk regulations, use limitations and performance standards; unless a concurrent application is in process for a variance.
 2. The proposed conditional use will not cause substantial injury to the value of other property in the neighborhood.
 3. The location and size of the conditional use, the nature and intensity of the operation involved in or conducted in connection with it, and the location of the site with respect to streets giving access to it are such that the conditional use will not dominate the immediate neighborhood so as to prevent development and use of neighboring property in accordance with the applicable zoning district regulations. In determining whether the conditional use will so dominate the immediate neighborhood, consideration shall be given to:
 - a. The location, nature, size and height of buildings, structures, walls and fences on the site; and
 - b. The nature and extent of landscaping and screening on the site.
 4. Off-street parking and loading areas will be provided in accordance with the standards set forth in Article 5 of these regulations. Such areas will be screened from adjoining residential uses and located so as to protect such residential uses from injurious effects.
 5. Adequate utility, drainage and other such necessary facilities have been installed or will be provided by platting, dedications and/or guarantees.
 6. Adequate access roads, entrance and exit drives and/or access control is available or will be provided by platting, dedications and/or guarantees and shall be so designed to prevent traffic hazards and to minimize traffic congestion in public streets and roads.
- D. Conditions. In granting a conditional use, the Board may attach such conditions upon the premises and/or the applicant benefitted by the conditional use as may be necessary to comply with the standards set out in Section 10-108C in order to reduce or minimize any potentially injurious affect upon other property in the neighborhood and to carry out the general purpose and intent of these regulations. Such conditions may include, but not be limited to, further restrictions on bulk regulations; time of operation and ownership limitations; screening, landscaping and fencing; provision of utilities, drainage and other

public improvements; additional access or access control; off-street parking and loading requirements; and platting, dedications and/or guarantees. In addition to the guarantees referred to below for parking and/or screening, covenants which run with the land or the property to guarantee that conditions will be carried out at a future date may be filed with the County Register of Deeds. After an application is made and a zoning permit is issued for the conditional use, failure to comply with any of the conditions placed on such use shall constitute a violation of these regulations.

In lieu of actual construction of required off-street parking or the initial provisions for screening, the Board may accept, in the name of the City, a corporate surety bond, cashier's check, escrow account or other like security in an amount to be fixed by the Board and conditioned upon actual completion of such improvement within a specified time. Such securities shall be filed with the Clerk. The Governing Body may enforce such securities by all equitable means.

- E. Decisions and Records. The Board shall render a written decision containing specific findings of fact in the form of a resolution on an application for a conditional use without unreasonable delay after the close of a hearing, but in all cases within 45 days after the close of the hearing. The Zoning Administrator shall maintain complete records of all actions of the Board with respect to applications for conditional uses in order to properly issue permits.
- F. Period of Validity. No conditional use granted by the Board shall be valid for a period longer than 180 days from the date on which the Board grants the conditional use, unless within such period a zoning permit is obtained and the conditional use requested is started. The Board may grant extensions not exceeding 180 days each, upon written application, without further notice of a hearing.

ARTICLE 11. AMENDMENTS

100 General Provisions for Amendments. These regulations and the districts created under the authority of these regulations may be amended from time to time by the Planning Commission following a public hearing and the approval by the Governing Body. No such amendment shall be adopted except in accordance with the procedures of this Article 11. Special use applications are not amendments, but are processed in the same manner. (See Section 11-101 for special uses.)

- A. **Proposal.** Amendments or special uses may be proposed: (1) by the Governing Body, (2) by the Planning Commission or (3) upon application by, or on behalf of the owner of the property affected, but only in accordance with the procedure set forth in Section 11-1008. When the Governing Body proposes an amendment, it shall transmit its proposal to the Planning Commission for a public hearing and recommendation thereon. (See Section 11-100D.3 for special notice of hearing procedure for Governing Body and Planning Commission applications.)
- B. **Application.** When the owner of the property affected proposes an amendment to any of these regulations or to any zoning district created thereby, an application shall (1) be filed with the Zoning Administrator who refers it to the Planning Commission for a hearing, (2) be in such form and contain such information as shall be prescribed from time to time by the Commission, and (3) in all instances contain the following information:
 - 1. The applicant's name, address and telephone number;
 - 2. The precise wording of any proposed amendment to the text of these regulations or the exact description of the special use requested.
 - 3. In the event that the proposed amendment would change the zoning district classification of any specific property:
 - a. The name, address and telephone number of the owner of the property and, if any, the agent representing the owner;
 - b. The legal description of the property and a general description such as a street address sufficient to identify the property;
 - c. The present and proposed zoning district classifications and existing uses of the property and structures thereon;
 - d. The dimensions of the property and the zoning lot area stated in square feet or acres or fractions thereof; and
 - e. For land inside the city limits, an ownership list of the names, addresses and zip codes of the owners of record of real property located within 200 feet of the exterior boundary of the area described in the application both within the city limits and extending outside the city limits when necessary. If such area is located adjacent to but within the city limits, the ownership list, in addition to the 200 feet inside the city limits, shall provide similar information extending to 1,000 feet into the unincorporated area. If such area is located outside the city limits, the ownership list shall extend for 1,000 feet in the unincorporated area and, if the latter extends into the city limits, then such owners for 200 feet inside the city must also be included on the list.
- C. **Public Hearing.** The Planning Commission shall hold a public hearing on each proposed

amendment that is filed with, referred to, or initiated by the Commission. The Commission shall select a reasonable time and place for such public hearing, and it shall hold such hearing within 45 days from the date on which the proposed amendment is received or initiated. An applicant for an amendment may waive the requirement that such hearing be held within 45 days.

D. Notice of Hearing. One of the following three procedures shall be selected to provide proper notice for a public hearing for any zoning amendment application:

1. Public notice of a hearing by the Planning Commission on a proposed amendment shall be published once in the official newspaper by the Zoning Administrator. At least 20 days shall elapse between the date of such publication and the date set for such hearing. Such notice shall state the date, time and place of the hearing and shall contain a statement regarding the proposed changes in regulations or the zoning classification or zoning district boundaries of any property. If the proposed amendment would change the zoning classification of any specific property or the boundaries of any zoning district, such notice shall contain the legal description or a general description sufficient to identify the property under consideration. If a general description is used, the notice shall include a statement that a complete legal description is available for public inspection and where such description is available.

In addition to such publication notice, the Zoning Administrator shall mail a written notice of the hearing containing information similar to the published notice thereof to the applicant and to the owners of record of all real property within the area to be altered or changed and to all owners of record of real property located within 200 feet of the exterior boundary of the area described in the amendment application both within the city limits and extending outside the city limits when necessary. If such area is located adjacent to but within the city limits, the area of notification shall, in addition to the 200 feet inside the city limits, be extended to 1,000 feet in the unincorporated area. If such area is located outside the city limits, the area of notification shall extend for 1,000 feet and, if such notification extends into the city limits, then 200 feet inside the city limits must also be included. The notice to adjacent property owners including the applicant shall be mailed so that 20 days shall elapse between the mailing date and the hearing date. When the notice has been properly addressed and deposited in the mail, failure of a party to receive such notice shall not invalidate any subsequent action taken by the Commission or the Governing Body.

2. Whenever five or more owners of record of real property owning 10 or more contiguous or noncontiguous lots, tracts or parcels of the same zoning classification initiate a rezoning of their property from a less restrictive to a more restrictive zoning classification, such amendment shall require notice by publication only and hearing in like manner as required by Section 11-100C. Such zoning amendment shall not require written notice and shall not be subject to the protest petition provision of Section 11-103.
3. Whenever the Governing Body or the Planning Commission initiates a rezoning from a less restrictive to a more restrictive zoning classification of 10 or more contiguous or noncontiguous lots, tracts or parcels of the same zoning classification having five or more owners of record of real property, such amendment shall require notice by publication and hearing in like manner as that required by Section 11-100C. In addition, written notice shall be required to be mailed to only owners of record of real properties to be rezoned and only such owners shall be eligible to initiate a protest petition under Section 11-103.

The Commission may give additional notice to other persons as it may from time to time provide by its rules. Such rules may include requirements for additional notice to be provided for by the posting of signs on the property to be considered in the amendment application.

E. Conduct of Hearing.

1. All hearings that these regulations require the Planning Commission to conduct for amendments to changes in the text of the regulations or the zoning classifications or in district boundaries shall be open public meetings according to K.S.A. 75-4317 et seq., the Open Meetings Act. When a proposed amendment will affect the zoning classification or district boundary of specific property, however, the Commission acts in a quasi-judicial capacity and, thus, may upon proper motion proceed to deliberate in executive session according to K.S.A. 75-4318(a). No binding action can be taken in such a session and all voting must be conducted in an open meeting.
2. Any interested person or party may appear and be heard at the hearing in person, by agent or by attorney.
3. The hearing shall be conducted and a record of the proceedings shall be preserved in such a manner and according to such procedures as the Commission may from time to time prescribe by rule or bylaws which are not in conflict with these regulations or applicable State statutes.
4. The Commission shall keep minutes of the proceedings showing evidence presented at hearings, findings of fact by the Commission, motions made and the vote of each member upon any question or recommendation. If a member is absent, abstains or disqualified, such fact shall be indicated.
5. The Commission may request a report on any proposed amendment from any governmental official or agency, or any other person, firm or corporation. If such a report is made, a copy thereof shall be made available to the applicant and any other interested person prior to or at the public hearing.
6. The Commission may make recommendations on proposed amendments to specific properties which affect only a portion of the land described in the hearing notice or which give all or any part of the land described a zoning classification of lesser change than that set forth in the notice. A recommendation for a zoning classification of lesser change than that set forth in the notice shall not be valid, however, without republication and, where necessary, remailing of notices, unless the Commission shall have previously established a table or publication available to the public which designates what zoning classifications are lesser changes authorized within the published zoning classifications. (See Appendix page A-1 for Table of Comparability for Zoning Districts.)
7. For action on zoning amendments, a quorum of the Commission must be more than one-half of the membership as established by ordinance. A majority vote of the members of the Commission present and voting at the hearing shall be required to recommend approval or disapproval of the amendment to the Governing Body. If the Commission fails to make a recommendation on a rezoning request, the Commission shall be deemed to have made a recommendation of disapproval.
8. A hearing may be adjourned from time to time upon a motion to continue in the future at some stated date, time and place. At the conclusion of a hearing, the

Commission shall prepare its findings and the factors on which to base its recommendation and vote.

9. If a meeting is called or a hearing is on the agenda and no quorum is present, the members in attendance may agree to hold the hearing at another meeting in the future at a stated date, time and place or at the next regular meeting for which, when announced at the present scheduled meeting, no further public notice need be given to continue the hearing.
- F. Report by Planning Commission. Within 14 days after the close of the public portion of the hearing and voting on a proposed amendment, the Planning Commission shall submit a report to the Governing Body. A copy of this report shall also be filed with the Clerk and the Zoning Administrator and such copies shall be kept available for public inspection. A copy of the report shall also be mailed to the applicant. Such report shall contain a recommendation as to whether the proposed amendment should be approved or disapproved and specific written determinations on the items listed in Sections 11-100G or 11-100H and on such other items as the Commission may consider relevant. The report submitted to the Governing Body shall be accompanied by a summary of the hearing on the proposed amendment. In lieu of a report, the above information may be contained in the minutes of the meeting and submitted to the Governing Body.
- G. Amendments to Text. When a proposed amendment would result in a change in the text of these regulations, but would not result in a change of zoning classification of any specific property, the report of the Planning Commission shall contain a statement as to the nature and effect of such proposed amendment and determinations as to the following items:
 1. Whether such change is consistent with the intent and purposes of these regulations; and
 2. Whether the proposed amendment is made necessary because of changed or changing conditions in the zoning districts affected and, if so, the nature of such changed or changing conditions.
- H. Amendments to Change Zoning Districts. When a proposed amendment would result in a change of the zoning district classification of any specific property, the report of the Planning Commission, accompanied by a summary of the hearing, shall contain statements as to (1) the present and proposed district classifications, (2) the applicant's reasons for seeking such reclassification, and (3) a statement of the factors where relevant upon which the recommendation of the Commission is based using the following factors as guidelines: *
 1. What are the existing uses of property and their character and condition on the subject property and in the surrounding neighborhood?
 2. What is the current zoning of the subject property and that of the surrounding neighborhood in relationship to the requested change in zoning classification?
 3. Is the length of time that the subject property has remained undeveloped or vacant as zoned a factor in the consideration for a change in zoning?

*NOTE: All the factors stated in the decision of *Golden v. City of Overland Park*, 224 Kan. 591, 584 P. 2d 130 (1978) are included in this list. In using these factors as guidelines for special uses, modifications may be made in the questions to more specifically relate them to the particular special use and especially to substitute the words "special use" for "change in zoning."

4. Would the requested change in zoning correct an error in the application of these regulations as applied to the subject property?
5. Is the change in zoning requested because of changed or changing conditions in the area of the subject property and, if so, what is the nature and significance of such changed or changing conditions?
6. Do adequate sewage disposal and water supply and all other necessary public facilities including street access exist or can they be provided to serve the uses that would be permitted on the subject property if the change in zoning was approved?
7. Would the subject property need to be platted or replatted or in lieu of dedications made for rights-of-way, easements, access control or building setback lines if the change in zoning was approved?
8. Would a screening plan be necessary for existing and/or potential uses of the subject property if the change in zoning was approved?
9. Is the general amount of suitable vacant land or buildings available or not available for development that currently has the same zoning district classification as is requested for the subject property?
10. In the event that the subject property is requested for business or industrial uses, are such uses needed to provide more services or employment opportunities?
11. Is the subject property suitable for the current zoning to which it has been restricted?
12. If the change in zoning was approved, would the uses which would be permitted on the subject property be compatible with the uses permitted on other property in the neighborhood?
13. Would the change in zoning as requested be consistent with the purpose of the zoning district classification and the intent and purpose of these regulations?
14. Is the request for the zoning change in conformance with the Comprehensive Plan and does it further enhance the implementation of the Plan?
15. What is the nature of the support or opposition of the requested change in zoning?
16. Are there any informational materials or recommendations available from professional persons knowledgeable on this request which would be helpful in its evaluation?
17. Does the relative gain to the public health, safety and general welfare outweigh the loss in value or the hardship imposed upon the applicant by not approving the requested change in zoning?

Of those factors considered as relevant to the requested change in zoning district classification or boundary, not all factors need to be given equal consideration by the Commission in deciding upon its recommendation.

101 Special Uses. Because of particular factors associated with their activities, certain uses which might have an adverse effect upon nearby properties or upon the character and future development of a district are not permitted outright in districts, but are allowed as "special uses" when their proposed location is supplemented by additional conditions such as to make the use

considered compatible with the surrounding property, the neighborhood and the zoning district.

In granting a special use, the minimum requirements of approval for all similar types of permitted uses in the same district must be met, unless otherwise reduced by a specific reference in these regulations. The requirements may be made more stringent if there is potentially injurious effects which may be anticipated upon other property and the neighborhood or contrary to the welfare and convenience of the public. Such additional conditions may include, but are not limited to, requirements affecting the lot size or yard dimensions; changing street width; the extent and location of entrance or exit drives; controlling the size, location and number of signs; the period and time of operation; lot coverage and height of buildings; screening, fencing and/or landscaping to protect the surrounding property; establishing environmental standards for air and water pollution, noise, vibration, lighting and other such conditions; protection from flooding; and additional improvements such as street construction, side-walks, utilities and storm drainage, if necessary, including platting and/or dedications. Such conditions may be placed upon the property which is the subject of the special use application or upon the applicant or both.

Although the official zoning map is not amended, the procedure for approval of a special use shall otherwise be the same as for an amendment to change a zoning district classification or boundary which is set forth in Section 11-100 of this Article including the provisions for filing protest petitions in Section 11-103; provided, that any additional requirements which are further imposed upon the special use shall be made a part of the effectuating ordinance. Concurrent applications may be processed for changing zoning district classifications as amendments and approving special uses on the same property.

102 Project Review. In the event that certain public improvements, facilities or utilities of a type embraced within the recommendations of the Comprehensive Plan are classified as special uses or are the subject of a change in zoning district classification or boundary, the consideration of such uses by the Planning Commission in conjunction with a zoning application may also constitute their project review of such proposed use if concurrently processed under procedures required by K.S.A. 12-748, as amended; provided, that a statement of findings is included in the Commission's approval or disapproval as to whether such proposed use is or is not in conformance with the Comprehensive Plan. In case the Commission finds that the proposed use is not in conformance to the Plan and states in writing the manner in which it is not in conformance, then the Governing Body shall not proceed with construction of such a proposed use unless the Governing Body by a majority vote overrides the disapproval of the Commission and the Plan shall be deemed to have been amended and the Commission shall make the necessary changes in the Plan to reflect the vote of the Governing Body.

103 Filing of Protest. Whether or not the Planning Commission approves or disapproves a zoning change, if a written protest petition against a proposed amendment for a specific property or a special use shall be filed in the office of the Clerk within 14 days after the date of the conclusion of the hearing by the Commission which is signed and an accurate legal description of their property provided by the owners of record of 20% or more of any real property proposed to be altered or changed, excluding streets or public ways, or by the owners of record of 20% or more of the real property within the total area required in the official area of notification by Section 11-1000, excluding streets and public ways and specific statutorily excluded property as described below; then the effectuating ordinance shall not be passed except by at least a 3/4 vote of all the members of the City Commission. Property statutorily excluded from determining the sufficiency of a protest petition when calculating the total real property within the notification area is that which was (1) requested by the owner of the specific property for rezoning or a special use; or (2) the owner of the specific property requested for rezoning or a special use who does not oppose in writing such rezoning or special use. (See Sections 11-100 D2 and D3 for protest petition exceptions for rezoning from a lesser restrictive to a more restrictive zoning classification.)

104 Adoption of Amendments by the Governing Body. When the Planning Commission in its report submits a recommendation of approval or disapproval of a proposed amendment or special use including the basis therefore, the Governing Body may: (1) Adopt such recommendation by an effectuating ordinance; (2) override the Commission's recommendation by a 2/3 majority vote of the membership of the City Commission; or (3) return such recommendation to the Commission with a statement specifying the basis for the Governing Body's failure to approve or disapprove. If the Governing Body returns the Commission's recommendation, the Commission, after considering the same, may resubmit its original recommendation giving the reasons therefore or submit a new or amended recommendation. Upon the receipt of such recommendation, the Governing Body, by a simple majority thereof, may adopt or may revise or amend and adopt such recommendation by the effectuating ordinance or it need take no further action thereon. If the Commission fails to deliver its recommendation to the Governing Body following the Commission's next regular meeting after receipt of the Governing Body's report, the Governing Body shall consider such course of inaction on the part of the Commission as a resubmission of the original recommendation and proceed accordingly.

In considering its decision under each of the above set of circumstances, the Governing Body shall take into account the guidelines in Section 11-100H which are relevant to the proposed amendment or special use and, having reviewed the Commission's findings of fact and the factors upon which their recommendation is based, the Governing Body either adopts the Commission's findings and factors by reference or records their own findings of fact and the factors upon which their decision is based.

The proposed amendment or special use shall become effective upon publication of the respective adopting ordinance. If such an amendment affects the classification or boundaries of any zoning district, the respective ordinance shall legally describe the classification or boundaries as amended, shall order the official zoning map to be changed to reflect such amendment, and shall reincorporate such map as amended.

105 Annual Review. In order to maintain these regulations including the Official Zoning Map(s), the Planning Commission shall annually hold a public review at their first regular meeting in January to consider amendments, if any, to these regulations. Preceding such a review, the Governing Body and other affected governmental agencies and interested parties should be notified of the intent to review and their ideas requested. In preparation for such a review, the Zoning Administrator shall maintain a master copy of the current zoning regulations on which are recorded comments and ideas brought to the attention of the Administrator during the preceding year in order to maintain the intent and purpose of these regulations under changing conditions and to implement the Comprehensive Plan. Information on any relevant changes in state statutes shall be compiled for the review.

106 Judicial Review. As provided by K.S.A. 12-760, as amended, any ordinance, regulation, amendment, special use or other zoning decision provided for or authorized by these regulations shall be reasonable and any person aggrieved thereby may have the reasonableness of any decision determined by bringing an action against the City within 30 days after a final decision is made by the City. In the event that an amendment to these regulations or a special use is approved by the Governing Body, the 30-day period commences when the effectuating ordinance is published. Such action shall be brought in the Labette County District Court.

ARTICLE 12. SEVERABILITY AND EFFECTIVE DATE

Severability. If any provisions of these regulations are held to be unconstitutional or otherwise invalid by any court of competent jurisdiction, then such provisions shall be considered separately and apart from the remaining provisions of these regulations, so as to be completely severable and the remaining provisions of these regulations shall remain in full force and effect.

Effective Date. These regulations shall be in full force and effect from and after their adoption by the Planning Commission, approval by the Governing Body and adoption of an ordinance incorporating these regulations by reference, and publication of such ordinance in the official city newspaper.

ADOPTED by the Parsons City Planning Commission on _____, 2001.

Charles H. Carpenter, Chairperson

ATTEST:

Martha Wilkerson, Secretary

APPROVED and ADOPTED by the City Commission of the City of Parsons, Kansas on _____, 2001.

William W. Wheat, Mayor

(SEAL)

ATTEST:

Mary E. Reed, City Clerk

(Adopted by Ordinance No. ____ by the City Commission of the City of Parsons, Kansas on _____, 2001, officially published on _____, 2001 and effective on _____, 2001.)

APPENDIX

TABLE OF COMPARABILITY FOR ZONING DISTRICTS

In accordance with provisions provided for in K.S.A. 12-757(b) and in Section 11-100E.6 of the Zoning Regulations of the City of Parsons, Kansas, the Planning Commission hereby, establishes a "Table of Comparability for Zoning Districts" as listed below. This table designates the zoning districts which are considered to be "lesser changes" due to their more restrictive characteristics as set forth in the Zoning Regulations.

When considering zoning district amendments, the Planning Commission and the Governing Body may recommend and approve a lesser change in zoning districts for the property already advertised for a public hearing without republication of a notice or redistribution of notices to property owners when such change is more restrictive than the district which is applied for as shown on the table below; provided, however, that such recommendation and approval shall not be for a lesser classification than the existing zoning district. If the applicant at the Governing Body meeting at which a zoning amendment is being considered desires to amend the application and/or the Governing Body desires to consider a "lesser" zoning change, then such a proposed change shall be returned to the Planning Commission for reconsideration and further recommendation to the Governing Body without further publication or notice as provided for in K.S.A. 12-757(c) and in Section 11-104 of the Zoning Regulations.

| | | |
|--------------------|------|---|
| MOST RESTRICTIVE: | A-1 | Agricultural District |
| | RS-1 | Single-Family Suburban Residential District |
| | R | Single-Family Residential District |
| | R-1 | Single-Family Residential District |
| | R-2 | Two-Family Residential District |
| | R-3 | Multiple-Family Residential District |
| | OP-1 | Controlled Office and Professional District |
| | C-1 | Neighborhood Business District |
| | C-2 | Central Business District |
| | C-3 | Service Commercial District |
| | C-4 | Heavy Commercial District |
| | I-1 | Light Industrial District |
| | I-2 | Heavy Industrial District |
| LEAST RESTRICTIVE: | | |

Because of the uniqueness and special purpose for which the MH-1 Manufactured Home Subdivision and MH-2 Manufactured/Mobile Home Park districts serve, these districts are excluded from the Table of Comparability.

Although the notification for a "Special Use" is processed in the same manner as a zoning district amendment, it is not an actual change in zoning districts and, therefore, the Table of Comparability does not apply and reapplication is necessary for consideration of a different "Use" even if in the same zone. Part of the property considered for a Special Use, however, may be withdrawn by the applicant or a lesser amount recommended for approval without renotification.

EXAMPLE: If an application is advertised for a public hearing requesting a change from R-1 Single-Family Residential District to I-1 Industrial District, the Planning Commission may recommend the lesser, i.e., more restrictive C-1 Business District without republication or mailing of new notices.

If an application, however, is advertised for a public hearing requesting a change from the existing C-1 Business District to the I-1 Industrial District, the recommending of the lesser R-3 Multiple-Family Residential District shall not be valid without republication and the mailing of new notices.

SELECTED INDEX BY SUBJECT AND SECTION

A

Accessory Use or Structure - definition of, 6-100A; general requirements, 3-102H; permitted uses, zoning permit, 6-100B; bulk regulations, 6-100C; use limitations, 6-101D

Access to Business and Industrial District - residential limitation, 3-103H

Adult Care Center - definition of, 2-102

Adult Care Home - definition of, 2-102; See also nursing or convalescent home, 2-102

Agreements, Private - rules of interpretation for, 2-100C

Agriculture - definition of, inside city, outside city, exemption of, 2-102; Compliance Certificate, 9-101C; See also exemptions from regulations

Aircraft - definition of, 2-102

Airport - definition of, 2-102

Alley - definition of, 2-102

Alteration, Structural - definition of, 2-102; See structural alteration

Amateur Radio Operator - See height, maximum for exemption, 2-102

Amendments - general requirements, 11-100; proposed by, 11-101A; application, 11-100B; notice, 11-100D; hearing, conduct thereof, 11-100C and E; minutes, 11-100E.4, 11-100F; table of comparability, 11-100E.6, Appendix; voting, quorum, 11-100E.4 and 7; hearing continued, 11-100E.8 and .9; no quorum, 11-100E.9; report on, 11-100F; change in text, 11-100G; change in district, factors, 11-100H; protest petition, 11-103; adoption by governing body, 11-104; judicial review, 11-106; See also project review, 11-102

Amusement Center - definition of, video games, 2-102

Animal Hospital or Clinic - definition of, 2-102

Animal or Fowl - definition of agriculture, 2-102

Annexed Land - zoning procedure, 3-103

Annual Community Event - temporary permit, 6-101; annual celebration, carnival, circus, musical festival, 6-101A

Annual Review - regulations, zoning administrator's master copy, 11-105

Antenna, Television and Radio - See definition of height, maximum for exemptions, 2-102; accessory uses, 6-100B.7

Apartment - definition of, See dwelling, multiple-family, 2-102

Appeal from Decision of Zoning Administrator - general requirements, 10-106; time for, 10-106A; application, 10-106B; stay of proceedings, 10-106C; notice, 10-103; hearing, 10-106D; decision, 10-106E; See also board of zoning appeals

Assisted Living Facility - definition of, 2-102

Asphalt Mixing Plant - temporary permit, 6-101I

Auction Sign - See real estate sign, 7-101A.7

Automobile Service Station - definition of, 2-102

Awning - definition of, 2-102; permitted obstruction, 3-103F.1

B

Basement - definition of, 2-102

Bay Window - permitted obstruction, 3-103F.1

Bed and Breakfast Home - definition of, home occupation, 2-102

Bed and Breakfast Inn - definition of, 2-102

Billboard Sign - state sign regulations, 7-100; advertising, 7-101A.1

Board of Zoning Appeals - meaning of, 2-101A.11; planning commission designation, 10-100; general procedures, voting, 10-101;

jurisdiction, 10-102; judicial review, 10-105

Boarding or Rooming House - definition of, 2-102; home occupation, 6-102B.3

Building - definition of, 2-102

Building Setback - definition of, See setback, building, proposed rights-of-way, 2-102; platted, 3-103B

Bulk Regulations - definition of, 2-102; general requirements, 3-102E; utility and communication facilities exemption, 3-103G; accessory uses, 6-100C

Business and Professional Office - definition of, 2-102

C

Campground - definition of, 2-102

Canopy - definition of, 2-102; permitted obstruction, 3-103F.1

Capacity in Persons - definition of, 2-102

Carport - definition of, 2-102; not permitted obstruction, 3-103F.1; See also garage

Car Wash - definition of, 2-102

Change in Ownership or Operator - right to continue, 8-100

Change in Use - nonconforming, 8-103H; zoning permits, 9-101A; occupancy certificates, 9-101B

Child Care Center - definition of, See child care facilities, 2-102; home occupation prohibited, 6-102D.3

Child Care Facilities - definition of, 2-102

Chimney - permitted obstruction, 3-103F.1

Citizen Band Operator - See height, maximum for exemption, 2-102

City Clerk - duties, 9-100B

Club - definition of, 2-102; See also fraternal or service club

Common Lot Line Housing - See dwelling, attached

Communication Structure - See definition of height, maximum for exemptions, 2-102; lot size and bulk regulations exemption, 3-103G; accessory uses, 6-100B.7

Concrete Mixing Plant - temporary permit, 6-101.I

Conditional Use definition of, 2-102; general requirements, 3-102C; See also individual zoning districts for list of conditional uses, Article 4; status of existing or reclassified, 8-106; application, 10-108A; notice, 10-103; hearing, 10-108B; standards, 10-108C; conditions, 10-108D; decision, record, 10-108E; validity period, 10-108F; See also board of zoning appeals

Condominium - definition of, 2-102; See also dwelling; lot size requirements, 3-102D.2; bulk regulations, 3-102E.2

Construction Project - contractor's office and storage, 6-101C

Contradictory Regulations - rules of interpretation for, 2-100B

Corner Lot - definition of, See lot, corner, 2-102

D

Damaged Structure or Use - nonconforming, 8-102C, 8-103F

Day Care Home - definition of, See child care facilities, 2-102; home occupation permitted, 6-102C.1

Daylight Window - permitted obstruction, 3-103F.1

Deck - not permitted obstruction, 3-103F.1

Deed Restriction - rules of interpretation for, See private agreements, 2-100C

Density - definition of, 2-102

Dental Clinic - definition of, See medical, dental or health clinic, 2-102

Developer - definition of, 2-102

District - definition of, 2-102; See also zoning districts

Dog Kennel - definition of, 2-102

Drive-in Establishment - definition of, 2-102

Dwelling - definition of, 2-102

Dwelling, Attached - definition of, common lot line housing, 2-102

Dwelling, Detached - definition of, 2-102

Dwelling, Multiple-Family - definition of, 2-102

Dwelling, Single-Family - definition of, 2-102; See also dwelling, detached

Dwelling, Two-Family - definition of, 2-102; See also dwelling, attached

Dwelling Unit - definition of, 2-102

E

Earth-Sheltered Dwelling - definition of, 2-102; See also dwelling

Easement - definition of, 2-102; dedication thereof, 3-103K, 9-101A.2; construction on or over, 9-101A.3

Eaves and Gutters - permitted obstruction, 3-103F.1

Effective Date - amendments, 11-104; regulations, 12-101

Electric Transmission Line Tower - See height, maximum for exemption, 2-102

Enforcement - zoning administrator, city attorney, 9-102A; See also violations

Exception - See conditional use

Exemptions from Regulations - list of use exemptions, 3-100E

Existing or Reclassified Special or Conditional Uses - status of, 8-106

F

Family - definition of, 2-102

Family Day Care Home - definition of, See child care facilities, 2-102

Farmhouse - See agriculture

Feedlot - definition of, See also agriculture, inside city, outside city, 2-102

Fees - fee schedule, 9-104

Fence - definition of, 2-102; permitted obstruction, 3-103F.2 through .5; screening requirements, 3-104; zoning permit, 6-100B; See also wall

Fire Escapes - permitted obstruction, 3-103F.1

Fireworks - zoning permit, 6-101; temporary use, 6-101H

Flagpole - See definition of height, maximum for exemption, 2-102; permitted obstruction, 3-103F.1

Floodplain Regulations overlay zone, 3-101A; general requirements, 3-103L; excavating, 9-101A.4; See Appendix for Flood Hazard Areas

Floor Area - definition of, 2-102; required parking spaces, 5-101

Fraternal and Service Club - definition of, 2-102

Frontage - definition of, 2-102

Front Lot Line - definition of, See lot line, front, 2-102

Front Yard - definition of, See yard, front, corner lot, 2-102; average setback in existing residential, 3-103C

G

Garage, Private definition of, 2-102; not permitted obstruction, 3-103F.1; setback requirements for attached and detached, 5-100A.4; zoning permit, 6-100B; accessory use, 6-100B.1; bulk regulations, 6-100C; use limitations, 6-100D.1; home occupation, 6-

102B.1

Garage, Repair - definition of, 2-102

Garage Sale Sign right-of-way location, 7-102K;
exemption, 7-103A.5

Garage Sales - frequency, 6-101F

Garden Store - definition of, 2-102

Governing Body - meaning of, 2-101A.7;
adoption of amendments, 11-104; adoption
of regulations, 12-101; ordinance, Appendix

"Grandfather Clause" - general, Article 8

Group Boarding Home - definition of, See child
care facilities, 2-102

Group Day Care Home - definition of, See child
care facilities, 2-102

Group Home - definition of, 2-102; See also
dwelling, single-family

H

Hazardous Waste Facility - definition of, 2-102

Health Clinic - definition of, See medical, dental
or health clinic, 2-102

Height, Maximum definition of, grade,
exemptions for, 2-102

Home Occupation - general requirements, 3-
102J; authorization, zoning permit, 6-102;
definition of, 6-102A; use limitations, 6-
102B; permitted, 6-102C; prohibited, 6-
102D; authorization by conditional use, 6-
102E; sign, 7-104A and B

Hotel - definition of, 2-102

I

Interior Lot - definition of, See lot, interior, 2-
102

J-K

Judicial Review - court action, time limit, 11-
106

Jurisdiction, Zoning - see zoning jurisdiction, 1-
103

L

Landfill, Sanitary - definition of, 2-102

Landscaping - definition of, 2-102; screening and
landscaping requirements, 3-104

Liability - zoning administrator, 9-102B

Licensing Regulation - rules of
interpretation, 2-100E

Loading and Unloading - See off-street loading
and unloading

Lot - definition of, See lot, zoning, 2-102

Lot Area - definition of, 2-102

Lot Coverage - definition of, 2-102

Lot Depth - definition of, 2-102

Lot Line - definition of, 2-102

Lot of Record - definition of, 2-102;
nonconforming, 8-100, 8-101

Lot, Reverse Frontage - definition of, 2-102

Lot Size Requirements - definition of, 2-102;
general requirements, 3-102D; utility and
communication facilities exemption, 3-103G

Lot Width - definition of, 2-102

M

Manufactured/Mobile Home - definition of, 2-
102; See also dwelling; replacement of, 3-
103N 1 and 2; as storage or office, 3-103N.3;
disasters, 3-103N.4; accessory to
agricultural land, 3-103N.5; See also
residential-design manufactured home

Manufactured/Mobile Home Park - definition of,
2-102; district, 4-108

Manufactured Home Subdivision - definition of,
2-102; district, 4-107

Measurements - measuring distances, 2101A.13

Medical Clinic - definition of, See medical, dental or health clinic, 2-102

Microwave Transmitting and Relay Tower See definition of height, maximum, 2-102

Mini-Storage Facility - definition of, 2-102

Model Home - sales office, 6-101.C

Modular Home - definition of, 2-102; See also dwelling

Motel - definition of, See hotel, 2-102

Moving Structure - See structure

N

Nonconforming Lot of Record - definition of, 2-102, 8-100A; residential districts, 8-101A; other districts, 8-101B

Nonconforming Structure - definition of, 2-102, 8-100B; continuation, 8-103A; enlargement, repair or alteration, 8-102B; damage, 8-102C; moving, 8-102D; residential, 8-104; nonresidential, 8-105

Nonconforming Use - definition of, 2-102, 8-100C; continuation, 8-103A; repair, 8-103B; alteration, 8-103C; extension, 8-103D; enlargement, 8-103E; damage, 8-103F; moving, 8-103G; change in use, 8-103H; abandonment, 8-103J; residential, 8-104; nonresidential, 8-105

Nursing or Convalescent Home - definition of, 2-102; See also assisted living facility, 2-102

O

Obstructions Permitted in Yards - permitted obstructions, 3-103F

Occupancy Certificate - definition of, 2-102; compliance requirements, 9-101B; application, 9-101B.1; completion and inspection, subdivision regulations requirements, 9-101B2.a; issuance period, temporary, 9-101B2.b

Off-Street Loading and Unloading - requirements, 5-103

Off-Street Parking - general requirements, 3-102G; general provisions for design, maintenance and plan approval, zoning permit, 5-100; handicapped parking, 5-100A5.j; required spaces, 5-101; off-premises parking areas, 5-102

Oil and Gas Drilling and Operation - exemption, 3-100E5

Open Land, Uses of - compliance of, 3-100D

Ordinance effectuating, 11-104; incorporating regulations, Appendix

Outdoor Storage definition of, 2-102; accessory use, 6-100B.13; manufactured/mobile home as storage structure, 3-103N.3; See also individual zoning districts for use limitations

P-Q

Parking Space - See off-street parking

Patio - permitted obstruction, See also patio cover, 3-103F.1

Penalties - See violations

Permit, Existing Zoning - effect on, 2-100F

Permitted Use - definition of, 2-102; general requirements, 3-102A; See also individual zoning districts for list of permitted uses, Article 4

Person - legal entities included, 2-101A5

Planning Commission - meaning of, 2-101A.9; adoption of regulations, 12-101

Political Sign - exemption, 7-103A.8; See also ideological signs, 7-103A.9

Porch - not permitted obstruction, 3-103F.1

Portable Sign - regulations, 7-102L

Premises - definition of, 2-102

Preschool - definition of, See child care facilities, 2-102

Principal Structure - definition of, 2-102

Principal Use - definition of, 2-102

Professional Office - definition of, 2-102

Project Review - public improvements, facilities, utilities, 11-102

Protest Petition - filing, procedure, 11-103

Purpose of Zoning District - See introductory paragraph for each district, Article 4

Purpose of Regulations - purpose generally, 1-101

R

Real Estate Sign - right-of-way location, 7-102K; exemption, 7-103B.5

Rear Lot Line - definition of, See lot line, rear, 2-102

Rear Yard - definition of, See yard, rear, 2-102

Recreational Vehicle - definition of, 2-102; storage of boats, camping trailers, motor homes, 6-100B.4

Recycling Center - definition of small, large or processing, 2-102; accessory uses, 6-100B.12; zoning permit, 6-101; temporary uses, 6-101G

Rehabilitation Home - definition of, 2-102

Repair or Maintenance of Structure - See definition of structural alteration, 2-102; alterations regulated, 3-100C; nonconforming, 8-102B, 8-103B

Residential Building - definition of, 2-102

Residential Center - definition of, 2-102

Residential-Design Manufactured Home - definition of, restrictive covenants, 2-102; See also dwelling and manufactured/mobile home

Restaurant - definition of, 2-102

Restrictive Covenant - rules of interpretation for, See private agreements, 2-100C

Retail - definition of, 2-102

Rezoning - See amendments

Right-of-Way, Proposed - See definition of setback, building, 2-102; dedication thereof, 3-103K, 9-101A.2

Roof Structures - See definition of height, maximum for exemptions, 2-102

Rooming House - See boarding or rooming house

Rules of Word Construction - definition of selected words, 2-101; undefined words and terms, 2-101C

S

Salvage Yard - definition of, unlicensed or inoperative motor vehicles, 2-102

Satellite Dish Antenna - requirements for, 6-100B.6

Screening - definition of, 2-102; requirements, 3-104

Seasonal Sales - Christmas 6-101B; farm produce, 6-101D; retail goods, 6-101E

Service Station - definition of, See automobile service station, 2-102

Severability - unconstitutionality, invalidity, 12-100

Sewer Facilities - general requirement, 3-103J

Side Lot Line - definition of, See lot line, side, 2-102

Side Yard - definition of, See yard, side, 2-102

Sign - definition of, 2-102; general requirements, 3-102K; state sign regulations, 7-100; functional classifications, 7-101A; structural types, 7-101B; general standards, 7-102; location on or over right-of-way or easement, 7-102K; damaged or unsafe, 7-102M; exemptions, 7-103; district regulations, 7-104; home occupation, 7-104A and B

Sign of Governmental Body - general exemption, also exempts school board, 7-103A.1

Solar Equipment - See definition of height, maximum for exemption, 2-102; accessory use, 6-100B.6

Special Use - definition of, 2-102; general requirements, 3-102B; See also individual zoning districts for list of special uses, Article 4; status of existing or reclassified, 8-106; general requirements, conditions, approval procedure, protest petition, 11-101; factors as guidelines, 11-100H; See also amendments and protest petitions

Statutory Authority - applicable state statutes, 1-102

Storage Structure zoning permit, 6-100B; accessory use, 6-100B.3; bulk regulations, 6-100C; use limitations, 6-100D.1; home occupation, 6-102B.1

Structure definition of, 2-102; moving, 3-100A, 3-103M; new, 3-100A; new uses, 3-100B, 8-103H; number of on a zoning lot, 3-103A; See also nonconforming structure and nonconforming use

Structural Alteration - definition of, 2-102; compliance requirements, 3-100C

Swimming Pool - accessory use, fencing, 6-100B.8

T

Table of Comparability - lesser changes, republication, renotification, special uses, 11-100E.6, Appendix

Tavern and Drinking Establishment - definition of, 2-102

Temporary Use or Structure - general requirements, 3-102.I; temporary uses permitted, zoning permit, 6-101

Through Lot - definition of, See lot, through, 2-102

U

Unlawful Uses - status of, 2-100D

Unlicensed or Inoperative Motor Vehicles - See definition of salvage yard, 2-102

Use Regulations definition of, 2-102; use limitation, 3-102F; See also individual zoning districts for use limitations, Article 4

Uses - open land, 3-100D; number of on a zoning lot, 3-103A

Utility - exemptions, 3-100E.1; lot size and bulk regulations, 3-103G

V

Variance - notice, 10-103; general requirements, use variance, 10-107; application, 10-107A; hearing, 10-107B; authorized, 10-107C; statutory findings of fact, 10-107D.1; conclusions from evidence, 10-107D.2; conditions, 10-107E; decision, record, 10-107F; validity period, 10-107G; See also board of zoning appeals

Vesting of Development Rights - status of single-family residential development, 2-100G

Veterinarian Clinic - definition of, See animal hospital or clinic, 2-102

Video Games - See amusement centers, 2-102

Violations - penalties, 9-103A; remedies, 9-103B; flood plain, 9-103C

Vision Triangle - definition of, central business district exception, 2-102; general requirements, 3-103.0

W-X

Wall - definition of fence, 2-102; permitted obstruction, 3-103F.2 through .5; decorative perimeter boundary and entryway to subdivision, 3-103F.3; See also fence

Water Tower - See definition of height, maximum for exemption, 2-102

Water Facilities - general requirement, 3-103J

Wind Energy Conversion System - See definition of height, maximum, 2-102; use limitation, 6-100D.2

Window Well - permitted obstruction, 3-103F.1;
See also daylight window

Wing Wall - not permitted obstruction, 3-103F.1
Y

Yard - definition of, 2-102; general restrictions,
3-102E; open land, 3-103D; permitted
obstructions, 3-103F

Yard Sales - frequency, 6-101F

Z

Zoning Administrator - definition of, 2-102;
duties, 9-100A; enforcement, 9-102A;
liability, 9-102B; reports, 9-105

Zoning Districts - establishment of, 3-101A;
districts listed below contain the related
provisions for permitted, special and
conditional uses; lot size requirements; bulk
regulations and use limitations: A-1
Agricultural, 4-101; RS-1 Single-Family
Suburban Residential, 4-102; R Single-Family
Residential, 4-103; R-1 Single-Family
Residential, 4-104; R-2 Two-Family
Residential, 4-105; R-3 Multiple-Family
Residential, 4-106; MH-1 Manufactured
Home Subdivision, 4-107; MH-2
Manufactured/Mobile Home Park, 4-108;
OP-1 Controlled Office and Professional, 4-
109; C-1 Neighborhood Business, 4-110; C-2
Central Business, 4-111; C-3 Service
Commercial, 4-112; C-4 Heavy Commercial,
4-113; 1-1 Light Industrial, 4-114; 1-2 Heavy
Industrial, 4-115

Zoning Jurisdiction - regulations applicable to,
extraterritorial, area covered, 1-103

Zoning Lot - definition of, See lot, zoning, 2-102;
number of structures or uses on, 3-103A

Zoning Maps - boundaries, 3 -101B.2, 3-101C, 3-
101D; certificate, revision, 9-100A.9;
incorporation by reference, ordinance,
Appendix

Zoning Permit - effect on existing, 2-100F;
definition of, 2-102; screening, 3-104;
accessory uses, 6-100B; temporary uses, 6-
101; home occupations, 6-102; null and
void, 9-101A1; subdivision regulations
requirements, 9-101A.2; construction on or

over easement, 9-101A.3; grading, 9-
101A.4, application, 9-101A.5; period to
issue, 9-101A.6; validity, 9-101A.7